COASTAL
FRONTIERS



La Jolla, October 18, 2021

2021 REGIONAL BEACH MONITORING PROGRAM

ANNUAL REPORT

Coastal Frontiers Corporation
882A Patriot Drive
Moorpark, CA 93021
(818) 341-8133

CFC-1130-b

SANDAG
2021 REGIONAL BEACH MONITORING PROGRAM

ANNUAL REPORT

Prepared for:

SANDAG

Under contract to:

BRG Consulting

Prepared by:

Coastal Frontiers Corporation

882A Patriot Drive.
Moorpark, CA 93021

April 2022

EXECUTIVE SUMMARY

This report presents the findings of the SANDAG 2021 Regional Beach Monitoring Program. As in past years, the general objective of the program was to document changes in the condition of the shorezone, thereby providing a basis for evaluating the impacts of natural events and human intervention. The specific focus was to document the evolution of the County's beaches over the past two decades.

The 2021 Monitoring Program consisted of two components: beach monitoring and lagoon entrance monitoring. The beach monitoring component included semi-annual profiling on 54 shore-perpendicular transects in Spring and 57 transects in Fall. The lagoon entrance component addressed five sites in the Oceanside Littoral Cell: the jetty-stabilized entrances at Agua Hedionda and Batiquitos Lagoons, and the unstabilized entrances at San Elijo, San Dieguito, and Los Peñasquitos Lagoons. Observations and ground photographs at the three unstabilized entrances were obtained monthly.

To provide continuity with SANDAG's previous monitoring work, November 2020 through October 2021 was defined as the 2021 Monitoring Year and the prior twenty one-year periods as the 2020 through 2001 Monitoring Years. The focus of this report is the 2021 Monitoring Program and the evolution of the County's beaches since 2000. The latter 21-year period encompasses both of SANDAG's Regional Beach Sand Projects (RBSP I and II) and several opportunistic nourishment programs, and is termed the Post-RBSP I Period.

The principal study findings are as follows:

1. ***Precipitation and Streamflow:*** Below-average precipitation (6.1 inches) prevailed during the 2021 Monitoring Year. The streamflow in both the San Luis Rey and San Diego Rivers also fell below the historical average values. Above-average precipitation has occurred during four of the last seven years (2015, 2017, 2019, and 2020) and may signal a reversal of the general trend of dry conditions that has persisted since 1997-98 El Niño.

2. ***Wave Conditions:*** The storm frequency and persistence during the 2021 Monitoring Year were among the lowest on record . Five storms with H_s exceeding 7 ft occurred, but four achieved the 10-ft threshold. The Energy Index in 2021 (124) was above average, and

was the fourth highest on record and the highest value for a non-El Niño year - a surprising outcome given the unremarkable number of storms and the duration of those storms.

3. ***Beach Nourishment:*** One opportunistic nourishment project was conducted during the 2021 Monitoring Year, consisting of approximately 21,000 cy of material derived from an inland construction site and placed on the beach at Fletcher Cove. Since 2001, about 5.1 million cy of sand have been placed on San Diego County beaches. The RBSP I and II were the largest projects, providing 3.6 million cy of sand. Nearly all of the other nourishment projects conducted in the county depended on "sand of opportunity". The largest of these included sand derived from Mission Bay in 2010 and from the San Elijo Lagoon Restoration Project in 2018 (450,000 cy and 446,000cy, respectively). Despite the material provided in recent years, a nourishment deficit of 228,000 cy/yr persisted relative to the historical average in the Oceanside Cell. In the Silver Strand Cell, a deficit of 25,000 cy/yr prevailed. Only in the Mission Beach Cell has incremental nourishment been received relative to the historical condition (a surplus of 27,000 cy/yr).

4. ***Sand Bypassing:*** The bypassing rate at Oceanside Harbor during the 21-year Post-RBSP I Period (266,000 cy/yr) was slightly higher than the historical average value (252,000 cy/yr). The recent and historical bypassing rates at San Dieguito were nearly identical (7,000 vs. 8,000 cy/yr, respectively). At Agua Hedionda, the bypassing rate for the Post-RBSP I Period (134,000 cy/yr) was below the historical average (143,000 cy/yr). The post-RBSP I bypassing rates at Batiquitos, San Elijo, and Los Peñasquitos exceeded the historical rates (16,000 vs. 3,000 cy/yr, 20,000 vs. 14,000 cy/yr, and 25,000 vs. 13,000 cy/r, respectively). The increased bypassing quantities at these lagoons constituted a direct benefit to the receiving beaches, which were located south of the lagoon entrances.

5. ***Beach Changes During 2021 Monitoring Year:*** Shoreline retreat predominated in the Silver Strand and Oceanside Cells during the 2021 Monitoring Year. The average loss was 14 ft in the Silver Strand Cell and 30 ft in the Oceanside Cell. The shoreline position was relative stable in the Mission Bach Cell, with an average change of just 2 ft. Shorezone volume changes were modest in all three cells, ranging from an average loss of 8 cy/ft in the Oceanside Cell to a gain of 1 cy/ft in the Silver Strand Cell.

6. ***Beach Changes Following RBSP I:*** When the entire 21-year Post-RBSP I Period (2000 to 2021) is considered, the shoreline was more eroded than the pre-RBSP I condition in the Silver Stand and Oceanside Cell (with losses averaging 20 ft and 15 ft, respectively). In contrast, modest shoreline advance (averaging 10 ft) prevailed in the Mission Beach

Cell. Shorezone volume losses prevailed in all three cells relative to the pre-RBSP I condition, ranging from 2 cy/ft in the Mission Beach Cell to 42 cy/ft in the Silver Strand Cell. .

7. ***Lagoon Entrances:*** Following the RBSP I, the two jetty-stabilized entrance channels remained open to the full range of tidal exchange. The entrance channel was open to tidal exchange more than the historical average at San Elijo (95% vs. 43%) and San Dieguito (90% vs. 76%), and slightly less than the historical average at Los Peñasquitos (87% vs. 93%). During the 2021 Monitoring Year, the unstabilized lagoon entrances at San Elijo and Los Peñasquitos remained open to tidal exchange for the entire year. Dredging was conducted in June to enlarge the entrance channel at San Elijo. At San Dieguito Lagoon, the entrance closed on three occasions during the 2021 Monitoring Year. The lagoon opened naturally after the first closure, but required mechanical intervention to restore tidal exchange following the next two closures.

TABLE OF CONTENTS

EXECUTIVE SUMMARY i
TABLE OF CONTENTS iv
LIST OF TABLES vii
LIST OF FIGURES ix
LIST OF PLATES xii

1. INTRODUCTION 1

2. ENVIRONMENTAL CONDITIONS 4
   2.1. Precipitation 4
   2.2. Streamflow 7
   2.3. Wave Climate 8

3. SEDIMENT MANAGEMENT ACTIVITIES 15
   3.1. Regional Beach Sand Projects 15
   3.2. Nourishment Projects, 1994 to 2021 Monitoring Years 18
   3.3. Sand Bypassing, 1994 to 2021 Monitoring Years 23
   3.4. Sand Management Summary 29

4. MONITORING METHODS 34
   4.1. Program History 34
   4.2. Beach Monitoring 36
   4.3. Lagoon Entrance Monitoring 42

5. MONITORING DATA 43
   5.1. Beach Data 43
      5.1.1. Beach Profile Data 43
      5.1.2. Aerial Photographs 47
   5.2. Lagoon Entrance Data 47

6. BEACH CONDITION 50
   6.1. Regional Overview 50
      6.1.1. Silver Strand Littoral Cell 51
      6.1.2. Mission Beach Littoral Cell 61
      6.1.3. Oceanside Littoral Cell 63
   6.2. Post-RBSP I Outcome in Sub-Reaches 68

7. LAGOON ENTRANCE CONDITION 76
   7.1. Overview 76

(continued)

TABLE OF CONTENTS

(continued)

7.2. Lagoon Entrance Performance 77
7.2.1. Agua Hedionda 79
7.2.2. Batiquitos 81
7.2.3. San Elijo 82
7.2.4. San Dieguito 85
7.2.5. Los Peñasquitos 87
8. CONCLUSIONS 90
9. REFERENCES 86

APPENDICES (Digital Only)

APPENDIX A SUMMARY OF HISTORICAL BEACH PROFILE DATA, U.S.-MEXICO BORDER TO SANTA MARGARITA RIVER

APPENDIX B BEACH PROFILE PLOTS FOR EACH TRANSECT

APPENDIX C MSL SHORELINE AND BEACH WIDTH DATA DERIVED FROM BEACH PROFILE DATA

APPENDIX D BEACH VOLUME DATA DERIVED FROM BEACH PROFILE DATA

APPENDIX E OBLIQUE AERIAL PHOTOGRAPHS AT THE RBSP I AND RBSP II RECEIVER SITES

APPENDIX F MONTHLY GROUND PHOTOGRAPHS OF LAGOON ENTRANCES

LIST OF TABLES

Table 1. Summary of Wave Conditions, 1998-2021 14

Table 2. RBSP I Beach Fills 16

Table 3. RBSP II Beach Fills 17

Table 4. Beach Nourishment in the Silver Strand Littoral Cell Preceding the RBSP I, November 1993 through October 2000 19

Table 5. Beach Nourishment in the Silver Strand Littoral Cell During the Post-RBSP I Period, November 2000 through October 2021 19

Table 6. Beach Nourishment in the Mission Beach Littoral Cell During the Post-RBSP I Period, November 2000 through October 2021 20

Table 7. Beach Nourishment in the Oceanside Littoral Cell Preceding the RBSP I, November 1993 through October 2000 21

Table 8. Beach Nourishment in the Oceanside Littoral Cell During the Post-RBSP I Period, November 2000 through October 2021 22

Table 9. Sand Bypassing in the Oceanside Littoral Cell Preceding the RBSP I, November 1993 through October 2000 24

Table 10. Sand Bypassing at Oceanside Harbor, November 2000 through October 2021 26

Table 11. Sand Bypassing at Agua Hedionda Lagoon, November 2000 through October 2021 27

Table 12. Sand Bypassing at Batiquitos Lagoon, November 2000 through October 2021 27

Table 13. Sand Bypassing at San Elijo Lagoon, November 2000 through October 2021 28

Table 14. Sand Bypassing at San Dieguito Lagoon, November 2000 through October 2021 29

Table 15. Sand Bypassing at Los Peñasquitos Lagoon, November 2000 through October 2021 30

Table 16. Beach Nourishment Rates: Post-RBSP I vs. Historical Average 31

Table 17. Sand Bypassing Rates: Post-RBSP I vs. Historical Average 32

(continued)

LIST OF TABLES

(continued)

Table 18. Monitoring Program Components, 1996-2021 35

Table 19. Beach Profile Transect Locations 37

Table 20. Range and Depth of Closure at Each Profile Location 49

Table 21. Average MSL Shoreline Changes and Shorezone Volume Changes During the 2021 Monitoring Year and Post-RBSP I Period 50

Table 22. Lagoon Dredging at Agua Hedionda Lagoon Attributable to Sedimentation Occurring Before and After RBSP I 80

Table 23. Lagoon Dredging at Batiquitos Lagoon Attributable to Sedimentation Occurring Before and After RBSP I 82

Table 24. Lagoon Dredging at San Elijo Attributable to Sedimentation Occurring Before and After RBSP I 83

Table 25. Lagoon Dredging at San Dieguito Attributable to Sedimentation Occurring Before and After RBSP I 85

Table 26. Lagoon Dredging at Los Peñasquitos Attributable to Sedimentation Occurring Before and After RBSP I 88

LIST OF FIGURES

Figure 1. The Coast of San Diego County 2

Figure 2. Oceanic Niño Index (1950-2021) 5

Figure 3. Annual Precipitation at Lindberg Field, 1915-2021 5

Figure 4. Cumulative Residual Rainfall at Lindberg Field, 1915-2021 6

Figure 5. Annual Mean Streamflow in the San Luis Rey and San Diego Rivers, 1983-2021 7

Figure 6. Extreme Wave Events at CDIP Oceanside Buoy (1998-2021) 8

Figure 7. Wave Characteristics at the CDIP Oceanside Buoy, 2021 Monitoring Year 10

Figure 8. Storm Events with Significant Wave Heights Exceeding 7 ft, 1998-2021 11

Figure 9. Storm Events per Year with Significant Wave Heights Exceeding 7 ft and 10 ft, 1998-2021 11

Figure 10. Days per Year with Significant Wave Heights Exceeding 7 ft and 10 ft, 1998-2021 12

Figure 11. Relative Incident Energy Index at the CDIP Oceanside Buoy, 1998-2021 13

Figure 12. Cumulative Beach Nourishment, 1994-2021 31

Figure 13. Cumulative Sand Bypassing at Oceanside Harbor and Agua Hedionda Lagoon, 1994-2021 32

Figure 14. Cumulative Sand Bypassing at Batiquitos, San Elijo, San Dieguito, and Los Peñasquitos Lagoons, 1994-2021 33

Figure 15a. Beach Profile Transects in the Silver Strand and Mission Beach Littoral Cells 38

Figure 15b. Beach Profile Transects and Lagoon Entrances in the Oceanside Littoral Cell 39

Figure 16. 2021 MSL Beach Widths and Post-RBSP I Envelope in the Silver Strand Littoral Cell 52

(continued)

LIST OF FIGURES

(continued)

Figure 17. 2021 MSL Beach Widths and Post-RBSP I Envelope in the Mission Beach Littoral Cell 53

Figure 18. 2021 MSL Beach Widths and Post-RBSP I Envelope in the Oceanside Littoral Cell – La Jolla through Del Mar 54

Figure 19. 2021 MSL Beach Widths and Post-RBSP I Envelope in the Oceanside Littoral Cell – Solana Beach through Leucadia/Encinitas 55

Figure 20. 2021 MSL Beach Widths and Post-RBSP I Envelope in the Oceanside Littoral Cell – South Carlsbad through Oceanside 56

Figure 21. MSL Shoreline Changes during the 2021 Monitoring Year and Post-RBSP I Period in the Silver Strand and Mission Beach Littoral Cells 57

Figure 22. Shorezone Volume Changes during the 2021 Monitoring Year and Post-RBSP I Period in the Silver Strand and Mission Beach Littoral Cells 58

Figure 23. Time Series of Average MSL Shoreline and Shorezone Volume Change Relative to Pre-RBSP I Condition in the Silver Strand Littoral Cell 60

Figure 24. Time Series of Average MSL Shoreline and Shorezone Volume Change Relative to Pre-RBSP I Condition in the Mission Beach Littoral Cell 62

Figure 25. MSL Shoreline Changes during the 2021 Monitoring Year and Post-RBSP I Period in the Oceanside Littoral Cell 64

Figure 26. Shorezone Volume Changes during the 2021 Monitoring Year and Post-RBSP I Period in the Oceanside Littoral Cell 65

Figure 27. Time Series of Average MSL Shoreline and Shorezone Volume Change Relative to Pre-RBSP I Condition in the Oceanside Littoral Cell 67

Figure 28. Beach Width and Shorezone Volume Changes in the Imperial Beach Sub-Reach 68

Figure 29. Beach Width and Shorezone Volume Changes in the Coronado Sub-Reach 69

Figure 30. Beach Width and Shorezone Volume Changes in the Mission Beach Sub-Reach 69

(continued)

LIST OF FIGURES

(continued)

Figure 31. Beach Width and Shorezone Volume Changes in the La Jolla Sub-Reach ... 69

Figure 32. Beach Width and Shorezone Volume Changes in the Del Mar Sub-Reach .. 70

Figure 33. Beach Width and Shorezone Volume Changes in the Solana Beach Sub-Reach ... 70

Figure 34. Beach Width and Shorezone Volume Changes in the Cardiff Sub-Reach 70

Figure 35. Beach Width and Shorezone Volume Changes in the Encinitas/Leucadia Sub-Reach ... 71

Figure 36. Beach Width and Shorezone Volume Changes in the South Carlsbad Sub-Reach... 71

Figure 37. Beach Width and Shorezone Volume Changes in the North Carlsbad Sub-Reach... 71

Figure 38. Beach Width and Shorezone Volume Changes in the Oceanside Sub-Reach... 72

Figure 39. Percentage of Time Lagoon Entrances Open to Tidal Exchange ... 78

Figure 40. Condition of Unstabilized Lagoon Entrances During 2021 Monitoring Year ... 78

LIST OF PLATES

Plate 1. Agua Hedionda Lagoon North Entrance, October 2015 80
Plate 2. Batiquitos Lagoon Entrance, October 2015 81
Plate 3. San Elijo Lagoon Entrance, October 2015 84
Plate 4. San Dieguito Lagoon Entrance, October 2015 86
Plate 5. Los Peñasquitos Lagoon Entrance, October 2015 87

SANDAG

2021 REGIONAL BEACH

MONITORING PROGRAM

ANNUAL REPORT

1. INTRODUCTION

This report presents the findings of the SANDAG 2021 Regional Beach Monitoring Program. As in the case of twenty-five prior annual monitoring programs conducted between 1996 and 2020 (Coastal Frontiers, 1997 through 2021), the 2021 effort was performed on behalf of the San Diego Association of Governments (SANDAG) by Coastal Frontiers Corporation.

The study area extends 59 miles from the U.S.-Mexico Border to Oceanside Harbor, and contains the Silver Strand Littoral Cell, the Mission Beach Littoral Cell, and the southern half of the Oceanside Littoral Cell (Figure 1). Since 2018, the general objective of the program was to document changes in the condition of the shorezone, thereby providing a basis for evaluating the impacts of natural events and human intervention. Programs conducted in prior years have emphasized monitoring the fate of nourishment material introduced under SANDAG's Regional Beach Sand Projects (RBSP I and II; Section 3.1). The focus of this report is the 2021 Monitoring Program and the evolution of the County's beaches since 2000. The latter 21-year period encompasses both the RBSP I and II, and several opportunistic nourishment programs (Section 3.2).

The 2021 Monitoring Program consisted of two components: beach monitoring and lagoon entrance monitoring. The beach component included semi-annual profiling along 54 shore-perpendicular transects in Spring and 57 transects in Fall. The lagoon entrance component addressed five sites in the Oceanside Littoral Cell: the jetty-stabilized entrances at Agua Hedionda and Batiquitos Lagoons, and the unstabilized entrances at San Elijo, San Dieguito, and Los Peñasquitos Lagoons (Figure 1). Monthly observations and ground photographs were acquired at the three unstabilized entrances by SANDAG Staff. Previous programs have included offshore borrow site monitoring (Coastal Frontiers, 2019) and a summary of surfing monitoring conducted by Surfrider Foundation (Coastal Frontiers, 2014).

Although most of the 2021 Monitoring Program was conducted under contract to SANDAG, beach profile data were provided by the San Elijo Lagoon Restoration Project and by the Cities of Carlsbad and Encinitas at 16 transects in Spring and 19 transects in Fall. Their contributions are gratefully acknowledged by SANDAG.

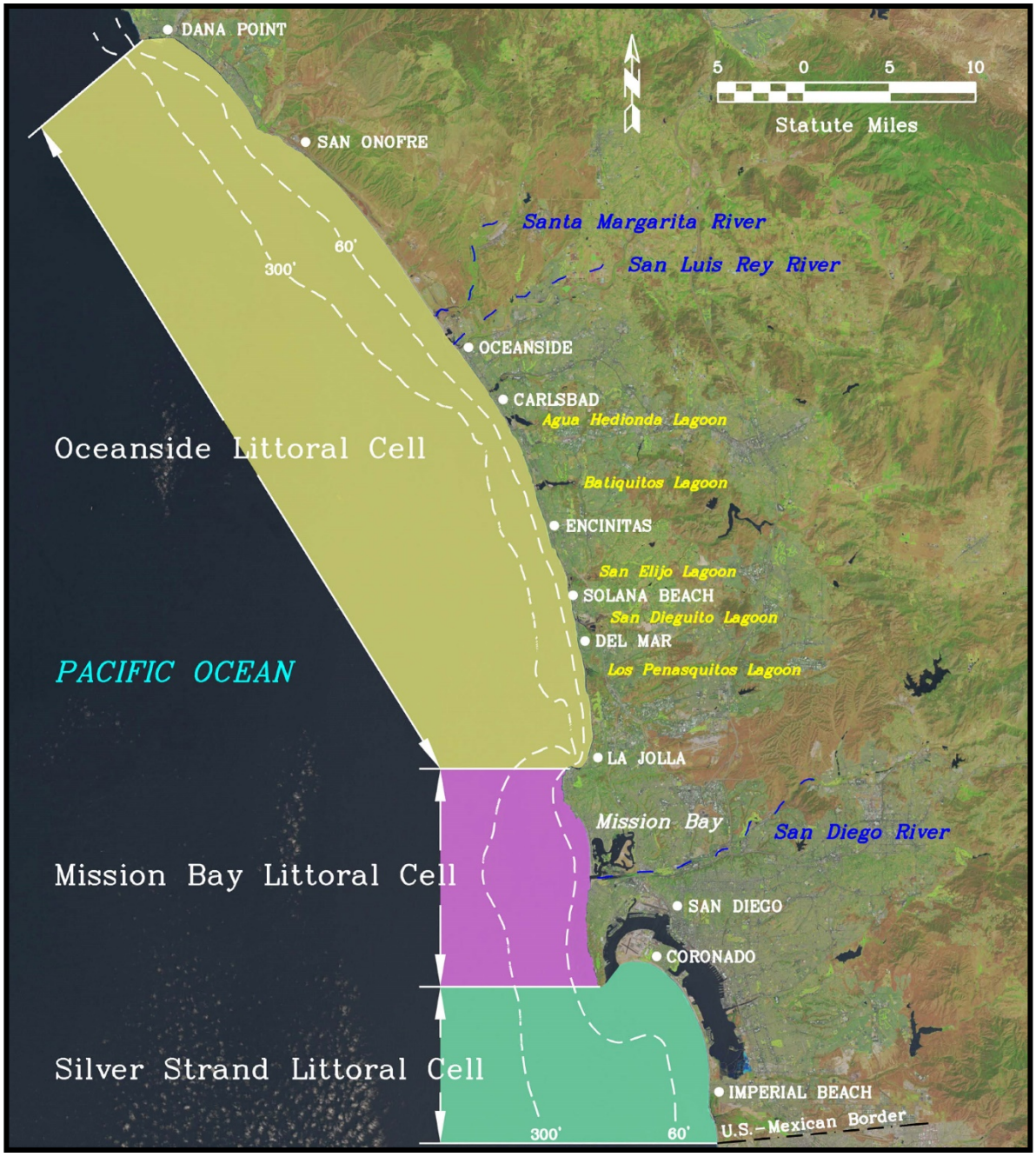

Figure 1. The Coast of San Diego County

To provide continuity with SANDAG's previous monitoring work, a monitoring year is defined as a one-year period from November to October (*e.g.*, the 2021 Monitoring Year extends from November 2020 through October 2021). The 21-year period encompassing both the RBSP I and RBSP II (November 2000 to October 2021) is termed the Post-RBSP I Period.

The remainder of this report provides a detailed account of the 2021 Regional Beach Monitoring Program. Background information on environmental conditions and sediment management activities that occurred during the 2021 Monitoring Year and the recent past is provided in Sections 2 and 3. Monitoring methods are described in Section 4, while Section 5 presents the results. The condition of San Diego County's beaches is analyzed in Section 6, while Section 7 discusses the condition of the five lagoon entrances in the Oceanside Cell. Conclusions are presented in Section 8, and references listed in Section 9. Selected tables, figures, and plates are interspersed with the text, while the remaining tables, plots and plates are provided digitally in Appendices A through F. All elevations are referenced to Mean Lower Low Water (MLLW for the 1983-2001 Tidal Datum Epoch), which lies 2.73 ft below Mean Sea Level (MSL) in the project area.

2. ENVIRONMENTAL CONDITIONS

This section presents environmental conditions that exert a significant influence on the state of the San Diego County coast. It is intended to provide a general context for the monitoring data and to aid in evaluating changes to the beaches and coastal lagoons. All data are presented in terms of "monitoring years" that commence on November 1 and end on October 31 of the following year. The 2021 Monitoring Year, for example, extends from November 1, 2020 through October 31, 2021.

Environmental conditions of importance to the shorezone include precipitation, streamflow, and waves. During periods of heavy precipitation, rivers and streams can transport substantial quantities of beach-quality sediment to the coast and flush coastal sediment from lagoon entrances. Conversely, riverine sediment input becomes negligible during dry periods (Inman and Masters, 1991). The nature and severity of the wave conditions control the rate of coastal sediment transport, particularly during storms.

Climate variability associated with the El Niño Southern Oscillation (ENSO) can produce anomalous oceanographic conditions along the U.S. West Coast. The El Niño component of the cycle typically is accompanied by increased rainfall, higher wave energy, a southerly shift in wave direction, and elevated water levels (Barnard, *et al.*, 2017). As indicated in Figure 2, "very strong" El Niño conditions prevailed in 1972-1973, 1982-1983, 1997-1998, and 2015-2016. The most recent event was the strongest on record. Increased storm frequency and intensity during the latter three events caused significant coastal erosion and infrastructure damage in Southern California (Barnard *et al.*, 2017; Ainsworth, 2016; Hapke, *et. al.* 1998; Dean, *et. al.*, 1984). Based on the Oceanic Niño Index, the 2021 Monitoring Year was characterized by "moderate" to "weak" La Niña conditions.

2.1. Precipitation

Although the amount of precipitation varies with location in San Diego County, rainfall patterns tend to be similar throughout the region. In other words, periods of above-or below-average rainfall at one site can be used to infer similar conditions at other sites (Elwany, *et al.*, 1998). The data acquired at San Diego's Lindbergh Field were selected to represent precipitation in the entire study area, based on this station's extended period of record (1915-present).

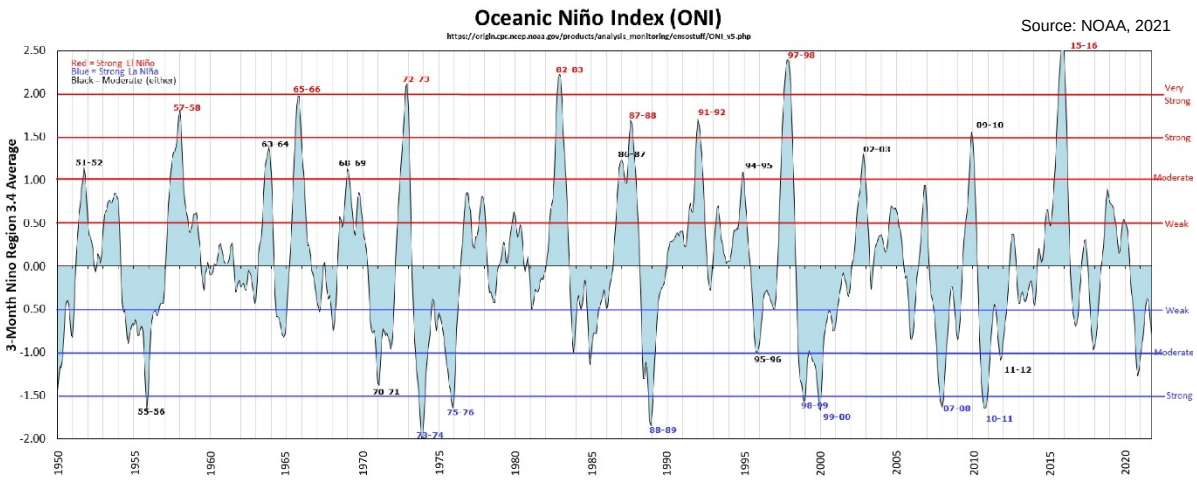

Figure 2. Oceanic Niño Index (1950-2021)

Figure 3 shows the annual precipitation measured at Lindbergh Field from 1915 through 2021 (Western Regional Climate Center, 2021). The average value during the period of record was 10.0 inches, with a maximum of 26.4 inches in 1941 and a minimum of 3.3 inches in 2002. Below-average precipitation (6.1 inches) prevailed during the 2021 Monitoring Year.

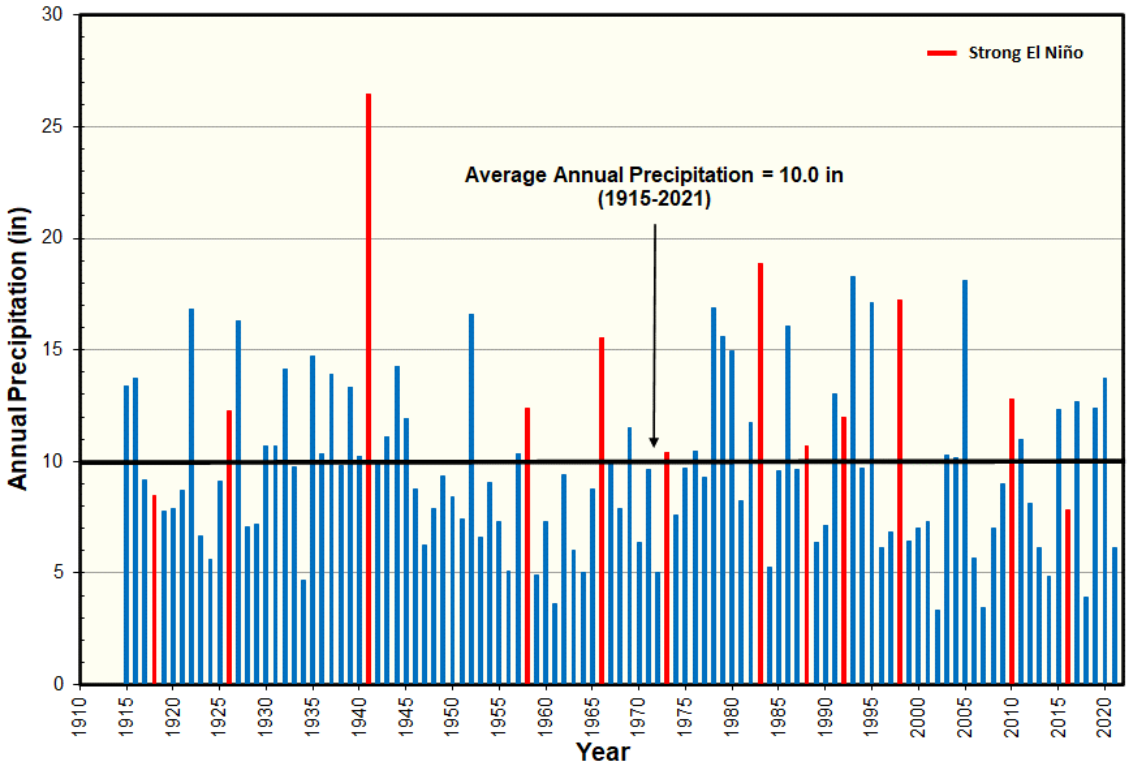

Figure 3. Annual Precipitation at Lindbergh Field, 1915-2021

The cumulative residual rainfall at Lindbergh Field is shown in Figure 4. Residual rainfall represents the difference between the rainfall observed in a particular year and the average annual rainfall. When the residual values are summed over extended periods of time, the resulting cumulative values provide an indication of long-term climatic trends (Inman and Jenkins, 1999). A positive slope to the graph denotes a "wet" period of above- average precipitation, while a negative slope denotes a "dry" period of below-average precipitation.

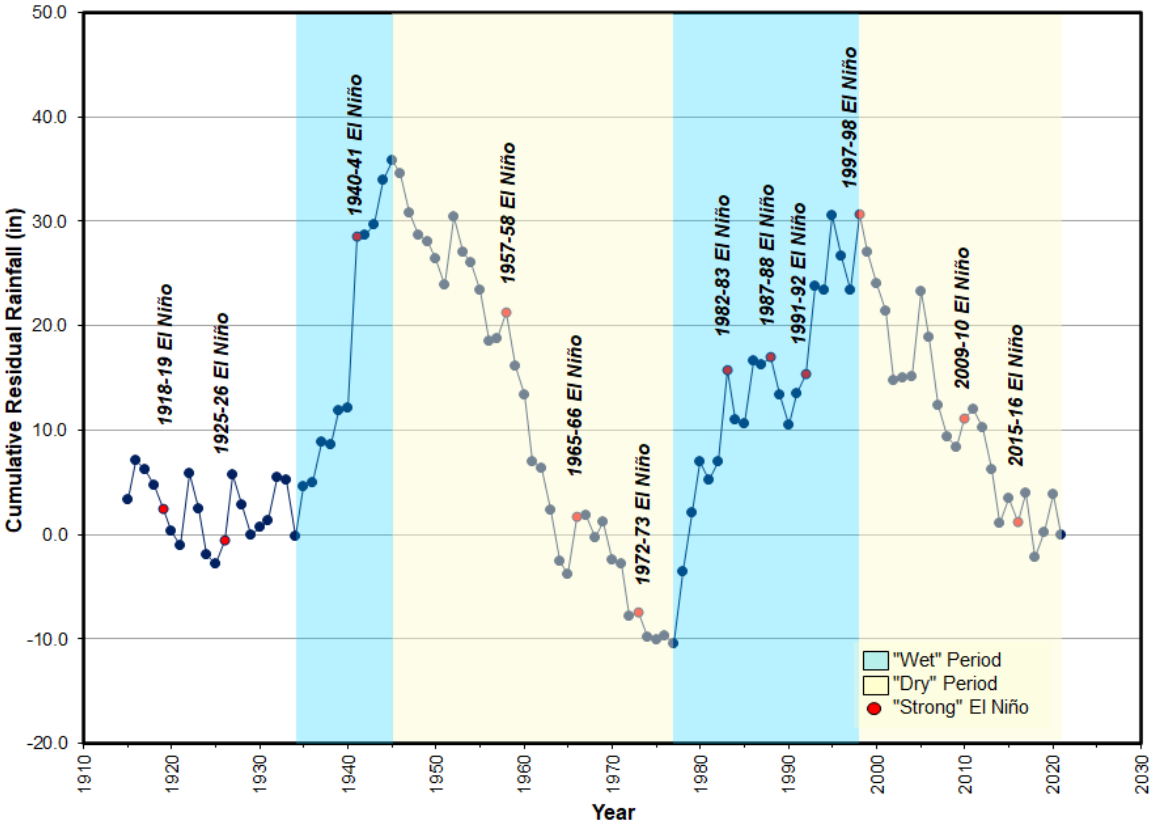

Figure 4. Cumulative Residual Rainfall at Lindbergh Field, 1915-2021

Notwithstanding several short-term exceptions, the period from 1945 through 1977 can be characterized as dry, while the period from 1978 through the mid-1990's can be characterized as wet. Predominately dry conditions have persisted since the 1997-98 El Niño event, with below-average rainfall recorded during 14 of the past 23 years. Above-average precipitation during four of the last seven years (2015, 2017, 2019, and 2020) may signal a reversal of the recent trend.

2.2. Streamflow

Daily streamflow measurements for the San Luis Rey and San Diego Rivers were obtained from the U.S. Geological Survey (USGS, 2021). The mouth of the San Luis Rey River is located approximately 0.5 miles southeast of Oceanside Harbor, while that of the San Diego River adjoins the entrance to Mission Bay (Figure 1). These rivers were selected for analysis because they are among the largest in the study area, and because streamflow data are available for an extended period of record that includes the current monitoring year.

Figure 5 presents the annual mean streamflow measured in each river between 1983 and 2021. Similar to the precipitation trends (Section 2.1), the flow in both rivers was below the long-term average for most of the past two decades. The flow exceeded the long-term average in one or both rivers during only five of the past 21 years. In keeping with the below average precipitation observed during the 2021 Monitoring Year, the streamflow in both rivers also fell below the historical average values. It should be noted that two substantial gaps exist in the data for the San Luis Rey River: (1) October 1992-August 1993, and (2) November 1997-May 1998. Both of these periods were characterized by high streamflow rates in the San Diego River, suggesting that the true long-term average for the San Luis Rey is higher than that shown in Figure 5.

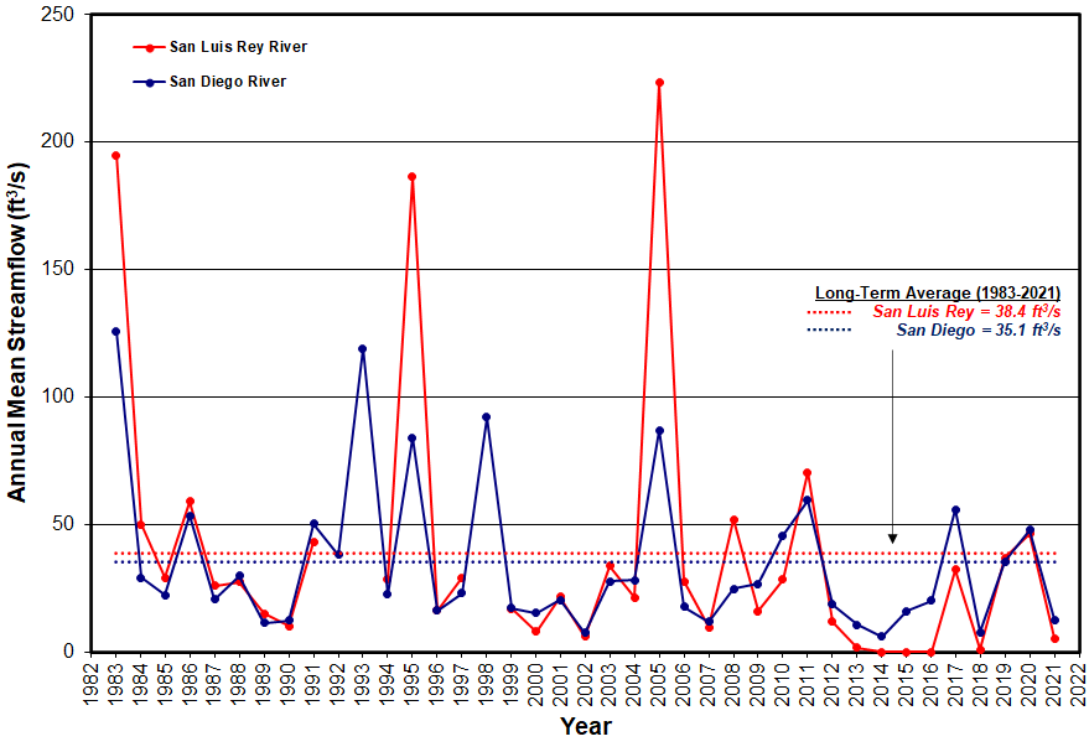

Figure 5. Annual Mean Streamflow in the San Luis Rey and San Diego Rivers, 1983-2021

2.3. Wave Climate

Three measures of the wave climate were used to compare the potential for sediment transport during the 2021 Monitoring Year with that in previous years: (1) the number of storms, (2) the duration of storm conditions, and (3) the total wave energy. Although each measure is imperfect, they nevertheless provide a first-order basis for the desired inter-annual comparison.

The analysis was undertaken with wave measurements acquired under the auspices of the Coastal Data Information Program (CDIP), which is operated by the Scripps Institution of Oceanography (2021). The CDIP Oceanside Buoy was selected as the data source, primarily because the period of record (May 1997-present) exceeds that of the other active offshore measurement stations in the area.

Figure 6 shows the probability distribution function for extreme wave heights at the Oceanside Buoy. The extreme value statistics were derived according to the methodology outlined by Goda (2000), using a sample population of all storm events occurring during the 24-year period of record (1998 to 2021 Monitoring Years) with a significant wave height (H_s) greater than or equal to 8.0 ft. This threshold ensured that at least one event was selected during each Monitoring Year. A Frechét distribution, fit using the method of least squares, was selected based the highest correlation ($r^2 = 0.994$) among the three distribution functions investigated (Frechét, Gumbel, Weibull). The predicted 100-year wave height is 19.6 ft, while the largest event recorded at the site (17.8 ft in February 2016) corresponds to an estimated return period of 42 years.

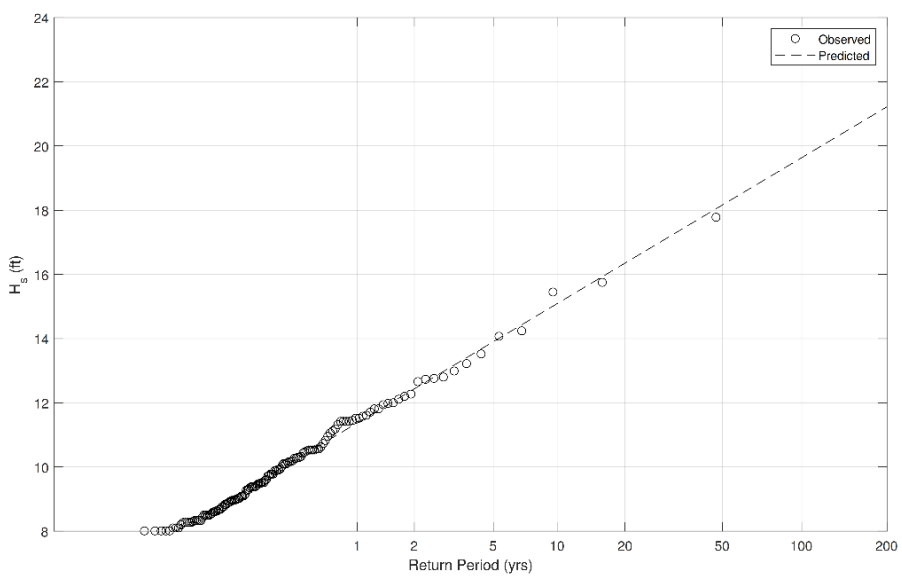

Figure 6. Extreme Wave Events at CDIP Oceanside Buoy (1998-2021)

The significant wave height (H_s), peak wave period (T_p), and wave direction recorded half-hourly at the Oceanside Buoy during the 2021 Monitoring Year are presented as a time series in Figure 7. The start of the monitoring year (November) was characterized by south swell. A sustained period of predominately northerly swell occurred in December and January, followed by a transitional period with a mix of both northerly and southerly swell from February through mid-March. Southerly swell typical of summer months prevailed the remainder of the period (mid-March through October). The greatest significant wave height recorded during 2021 occurred in January and measured 14.2 ft (a return period of 6.1 years).

Figure 8 shows the significant wave height (H_s) for each storm event with H_s exceeding 7 ft (2.1 m) for the 24-year period from 1998 to 2021. The number of storms per year with H_s exceeding threshold values of 7 ft (2.1 m) and 10 ft (3.0 m) is summarized in Figure 9, while the total number of days each year with H_s exceeding these thresholds is shown in Figure 10.

As indicated in Figures 8 and 9, sixteen storms with H_s surpassing 7 ft occurred during the 1997-1998 El Niño. Milder conditions prevailed from 1999 through 2006 (including the first six years following implementation of the RBSP I nourishment - 2001 to 2006), with H_s surpassing 7 ft between five and eight times per year, and surpassing 10 ft between zero and three times per year. Conditions were more severe during the next six years leading up to RBSP II (2007 to 2012), when H_s surpassed 7 ft between ten and eighteen times per year, and surpassed 10 ft between zero and nine times per year. The storm frequency in 2010 (a "strong" El Niño Year) was the highest during the period of record, surpassing that achieved during the 1997-1998 El Niño event. However, the storm persistence (Figure 10) was greater in 1998, with a higher number of days with H_s exceeding the threshold values. The storm frequency and persistence during the 2021 Monitoring Year were among the lowest on record.

The total wave energy in each Monitoring Year from 1998 through 2021 is compared using the Relative Incident Energy Index (E_r) developed by Seymour (1998) in concert with the data from the CDIP Oceanside Buoy. This index is based on the following proportionality between the wave power per unit crest length (P) in deep water, the significant wave height (H_s) and the peak wave period (T_p):

$$P \sim H_s^2 T_p \qquad (1)$$

The total energy per unit crest length (E) delivered in a year is found by integrating the wave power (P) over the time (t):

$$E = \int P \, dt \qquad (2)$$

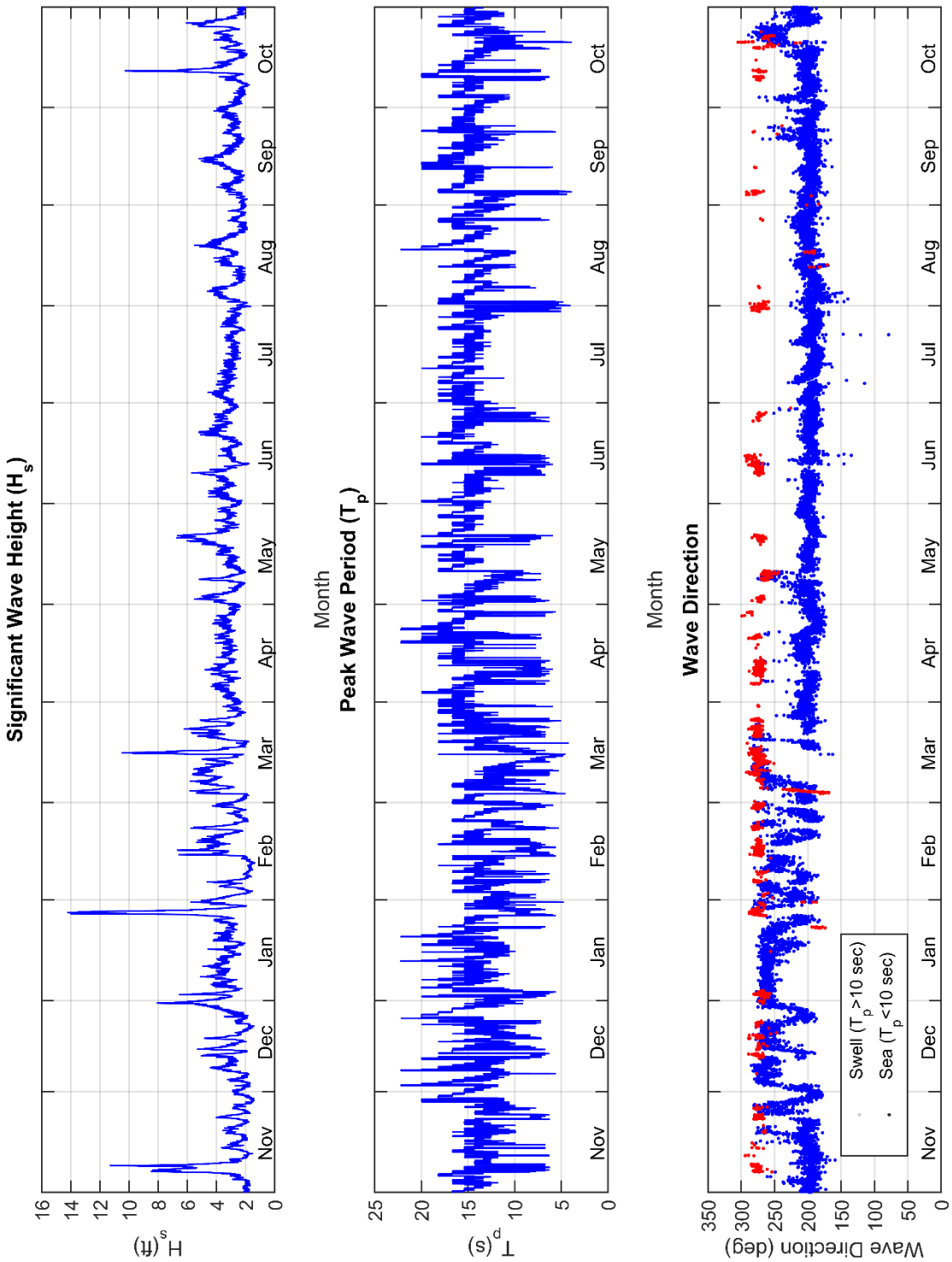

Figure 7. Wave Characteristics at the CDIP Oceanside Buoy, 2021 Monitoring Year

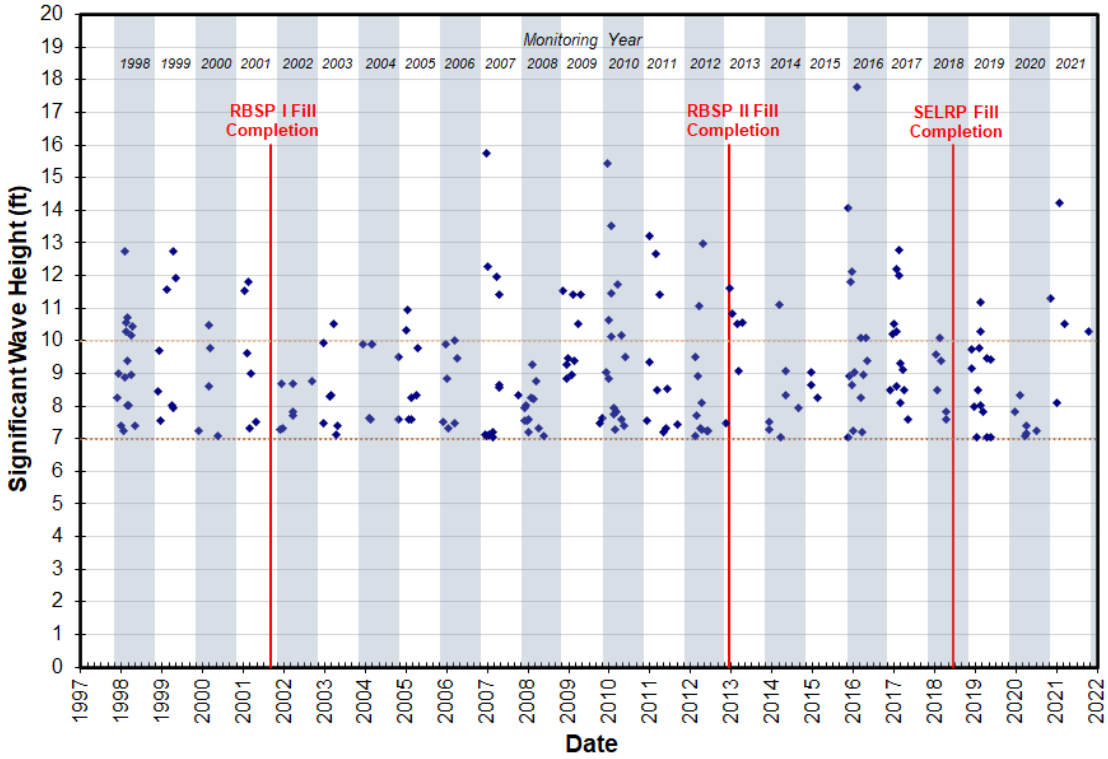

Figure 8. Storm Events with Significant Wave Heights Exceeding 7 ft, 1998-2021

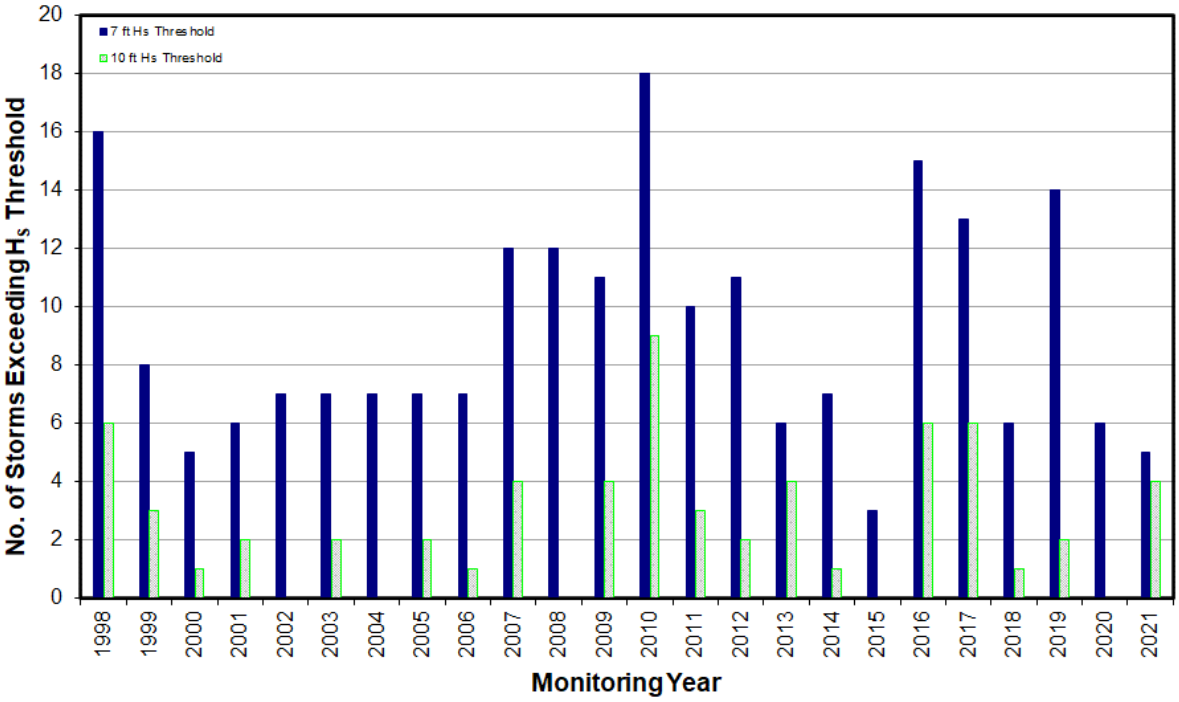

Figure 9. Storm Events per Year with Significant Wave Heights Exceeding 7 ft and 10 ft, 1998-2021

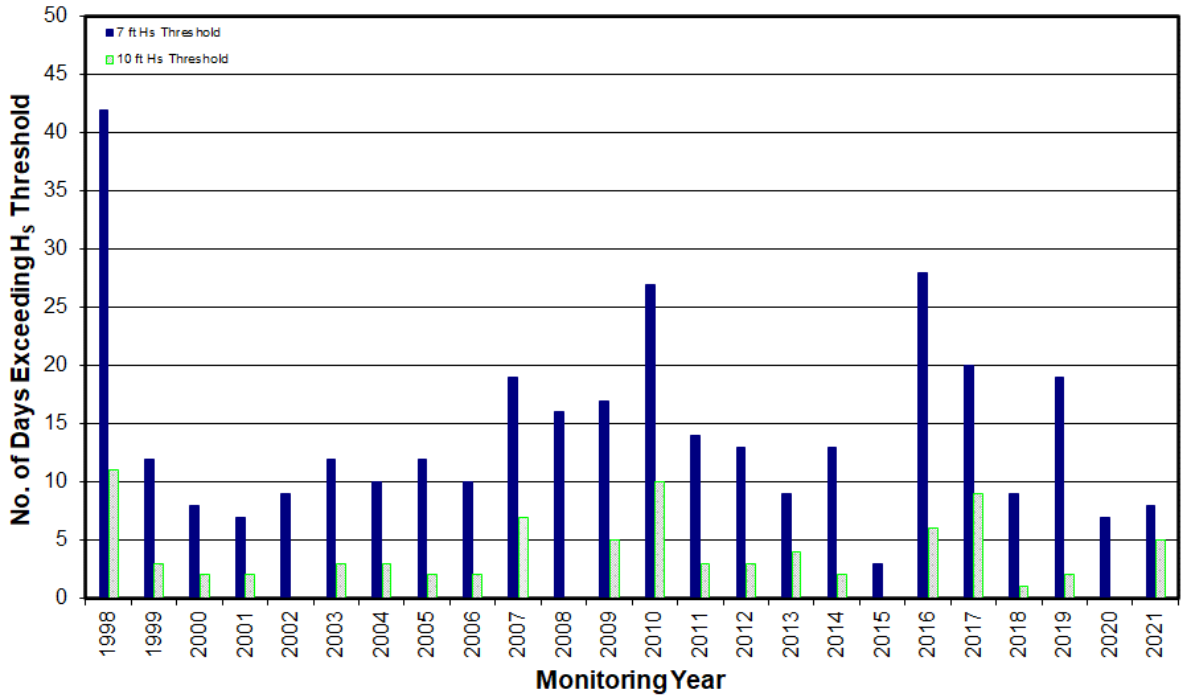

Figure 10. Days per Year with Significant Wave Heights Exceeding 7 ft and 10 ft, 1998-2021

Using Equations (1) and (2) with the wave height expressed in meters, the wave period in seconds, and the duration in hours, Seymour defined E_r as follows:

$$E_r = E/1000 \qquad (3)$$

Gaps in the CDIP Oceanside Buoy data were accounted for by assuming that the average wave power during the remainder of the year prevailed during the periods lacking measurements.

The computed values of E_r are shown in Figure 11. The highest Energy Index values correspond to the 1998, 2010 and 2016 El Niño years. The wave conditions in 1998 yielded the highest Energy Index value (149), followed by 2016 (140). Conditions were comparatively mild during the rest of the period of record. During the first eight years following the RBSP I (2002 to 2009) and the first three years following the RBSP II (2013 to 2015), the Energy Index values fell below 120. The Energy Index in 2021 (124) was above average, and was the fourth highest value on record and the highest value for a non-El Niño year. This outcome was surprising given the unremarkable number of storms and the duration of those storms.

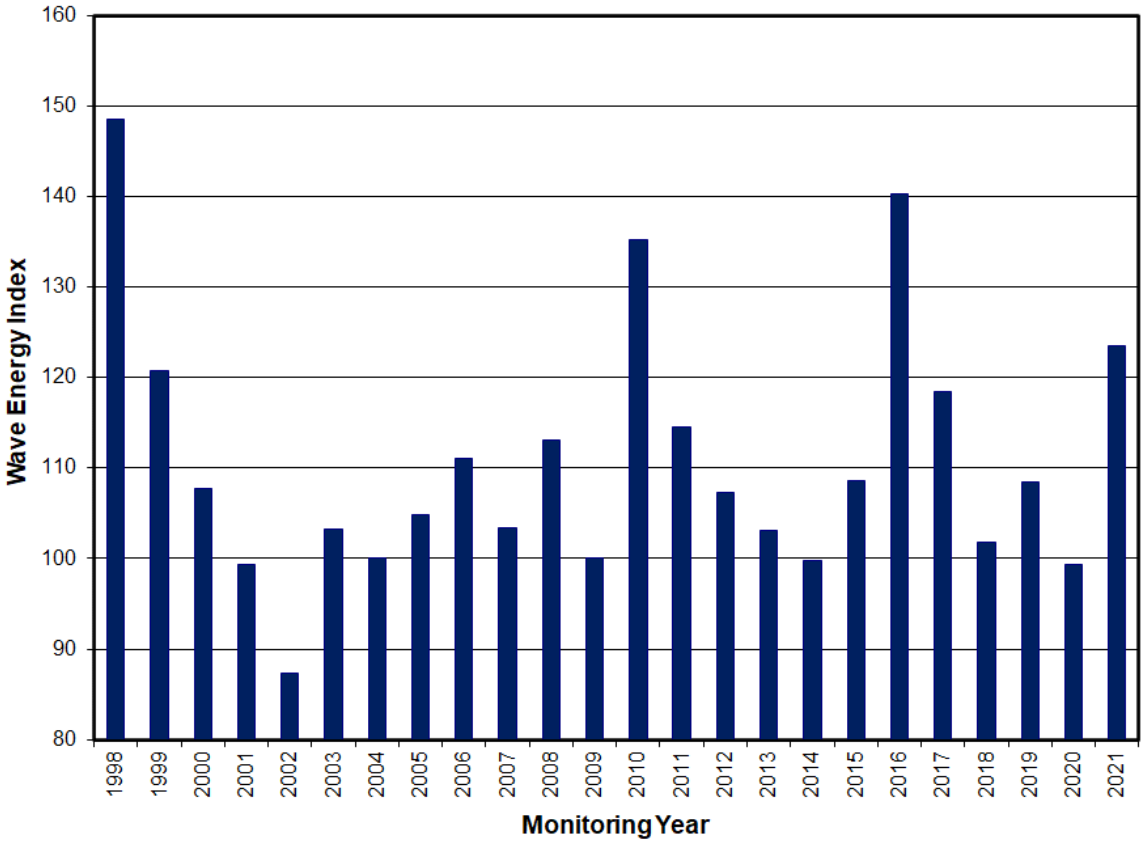

Figure 11. Relative Incident Energy Index at the CDIP Oceanside Buoy, 1998-2021

Table 1 summarizes the wave conditions during the 24-year period of record (1998-2021). The highest values during the period are denoted by red italicized type. As described above, the greatest number of days with H_s exceeding the 7 ft and 10 ft thresholds and the highest energy index occurred in 1998. The greatest storm frequency occurred in 2010, while the highest significant wave height was measured in 2016. All of the maximums occurred during El Niño years.

Table 1. Summary of Wave Conditions, 1998-2021

Monitoring Year	No. of Storms Exceeding Threshold		No. of Days with H_s Exceeding Threshold		Energy Index	Maximum H_s (ft)
	7 ft	10 ft	7 ft	10 ft		
1998	16	6	***42***	***11***	***149***	12.7
1999	8	3	12	3	121	12.8
2000	5	1	8	2	108	10.5
2001	6	2	7	2	99	11.8
2002	7	0	9	0	87	8.8
2003	7	2	12	3	103	10.5
2004	7	0	10	3	100	9.9
2005	7	2	12	2	105	11.2
2006	7	1	10	2	111	10.0
2007	12	4	19	7	103	15.7
2008	12	0	16	0	113	9.3
2009	11	4	17	5	100	11.5
2010	***18***	***9***	27	10	135	15.5
2011	10	3	14	3	114	13.2
2012	11	2	13	3	107	13.0
2013	6	4	9	4	103	11.6
2014	7	1	13	2	100	11.1
2015	3	0	3	0	109	9.0
2016	15	6	28	6	140	***17.8***
2017	13	6	20	9	119	12.8
2018	6	1	9	1	102	10.1
2019	14	2	19	2	109	11.2
2020	6	0	7	0	99	8.3
2021	5	4	8	5	124	14.2
Average	9.1	2.6	14.3	3.5	110.9	11.8

3. SEDIMENT MANAGEMENT ACTIVITIES

This section summarizes the sand management activities conducted in the study area. Similar to the environmental data (Section 2), this information is intended to provide a general context for the monitoring data and aid in evaluating changes to the beaches and coastal lagoons. All data are presented in terms of "monitoring years" that commence on November 1 and end on October 31 of the following year. The 2021 Monitoring Year, for example, extends from November 1, 2020 through October 31, 2021.

Human activities that exert a significant influence on the San Diego County coast include beach nourishment projects such as the two Regional Beach Sand Projects, and sand bypassing at littoral barriers such as Oceanside Harbor. The RBSP I and II are discussed in Section 3.1, while all nourishment projects conducted since 1994 are summarized in Section 3.2. Sand bypassing activities are described in Section 3.3. The nourishment and bypassing rates are summarized in Section 3.4

3.1. Regional Beach Sand Projects

In 1993, SANDAG adopted a comprehensive plan for erosion mitigation known as the "Shoreline Preservation Strategy for the San Diego Region". The Strategy proposed an extensive beach building and maintenance program to provide for environmental quality, recreation, and storm protection in the coastal zone. Following a number of modest beach nourishment projects that were undertaken primarily on an opportunistic basis (*i.e.*, when sand became available from other sources), the Regional Beach Sand Project I (RBSP I) was conceived and implemented in 2001 as a more comprehensive approach to restoring the County's sand-starved beaches. Based on the success of RBSP I, a second Regional Beach Sand Project (the RBSP II) was conducted eleven years later in 2012.

Regional Beach Sand Project I (RBSP I)

Between April 6 and September 23, 2001, the RBSP I provided 2.1 million cy of beach-quality sand to twelve receiver beaches located between Imperial Beach and Oceanside. The material was excavated from six offshore borrow areas using a trailing suction hopper dredge, and pumped onto the subaerial portion of each receiver beach (Noble, 2002). The median grain size (d_{50}) varied considerably among the borrow areas, ranging from 0.14 mm (fine sand) to 0.62 mm (coarse sand) (Noble Consultants, 2001).

The volume, dimensions, and median grain size of each RBSP I beach fill, along with the construction period are shown in Table 2. The majority of the sand, 1.8 million cy, was

used to nourish ten receiver beaches in the Oceanside Littoral Cell. The nourishment quantities at these sites ranged from 421,000 cy at Oceanside to 101,000 cy at Cardiff. Approximately 151,000 cy of sand were placed at Mission Beach, while in the Silver Strand Cell, 120,000 cy were placed at Imperial Beach.

Table 2. RBSP I Beach Fills

Littoral Cell	Receiver Beach	Fill Characteristics				Construction Period[2]
		Volume (cy)	Length (ft)	Width (ft)	d_{50} (mm)[1]	
Silver Strand	Imperial Bch	120,000	2,300	120	0.24-0.52	5/22 - 6/04
	Total Nourishment in Silver Strand Cell = 120,000 cy					
Mission Beach	Mission Bch	151,000	2,300	200	0.52	5/10 – 5/21
	Total Nourishment in Mission Beach Cell = 151,000 cy					
Oceanside	Torrey Pines	245,000	1,600	160	0.14	4/06 – 4/27
	Del Mar	183,000	3,200	120	0.14	4/27 – 5/10
	Fletcher Cove	146,000	1,900	70	0.14	6/15 – 6/24
	Cardiff	101,000	900	150	0.34	8/02 – 8/10
	Moonlight Bch	105,000	1,100	180	0.34-0.62	8/10 – 8/16
	Leucadia	132,000	2,700	120	0.62	6/04 – 6/15
	Batiquitos	117,000	1,500	180	0.62	8/16 – 8/23
	S. Carlsbad	158,000	2,000	180	0.62	6/25 – 7/06
	N. Carlsbad	225,000	3,100	100	0.14-0.62	7/06 – 8/02
	Oceanside	421,000	4,400	185	0.62	8/24 – 9/23
	Total Nourishment in Oceanside Cell = 1,833,000 cy					
Total RBSP I Nourishment = 2,104,000 cy						

Notes: [1] d_{50} represents median grain size of fill material.
[2] All nourishment activities were conducted in 2001.

Source: Noble Consultants, 2001

Regional Beach Sand Project II (RBSP II)

The RBSP II project was smaller in scope than RBSP I, providing approximately 1.5 million cy of beach quality sand to eight receiver beaches located between Imperial Beach and Oceanside. The material was excavated from three offshore borrow areas, pumped onto the subaerial portion of each receiver beach, and shaped to the design configuration using conventional earth-moving equipment. The receiver sites were nearly identical to eight of the RBSP I sites, but four receiver beaches nourished in RBSP I were not included in the second project (Mission Beach, Torrey Pines, Del Mar, and Leucadia).

Table 3 provides the volume, dimensions, and median grain size of each beach fill, along with the construction period. The nourishment quantities ranged from 450,000 cy at Imperial Beach to 89,000 cy at Cardiff. The majority of the sand, 1.1 million cy, was used to nourish seven receiver beaches in the Oceanside Littoral Cell. The average median grain size varied from 0.48 mm to 0.66 mm (coarse sand). This was a marked improvement over the RBSP I, where several beaches received material with a median grain size as small as 0.14 mm (fine sand).

Table 3. RBSP II Beach Fills

Littoral Cell	Receiver Beach	Fill Characteristics				Construction Period[2]
		Volume (cy)	Length (ft)	Width (ft)	d_{50} (mm)[1]	
Silver Strand	Imperial Bch	450,000	4,100	285	0.53	9/07 - 10/04
	Total Nourishment in Silver Strand Cell = 450,000 cy					
Oceanside	Solana Beach	142,000	1,600	220	0.55	11/04 – 11/27
	Cardiff	89,000	1,600	110	0.57	10/25 – 10/28
	Moonlight Bch	92,000	800	230	0.48	10/20 – 10/25
	Batiquitos	106,000	1,400	190	0.59	10/28 – 11/24
	S. Carlsbad	141,000	1,600	180	0.66	11/15 – 11/23
	N. Carlsbad	219,000	3,100	165	0.57	11/24 – 12/07
	Oceanside	293,000	4,300	100	0.54	10/05 – 10/20
	Total Nourishment in Oceanside Cell = 1,082,000 cy					
Total RBSP II Nourishment = 1,532,000 cy						

Notes: [1] d_{50} represents median grain size of fill material. Derived from average of multiple samples. Source: Webb, 2013
[2] All nourishment activities were conducted in 2012.

3.2. Nourishment Projects, 1994 to 2021 Monitoring Years

A substantial number of beach nourishment projects have been undertaken in San Diego County. In addition to RBSP I and II, 28 other projects of varying size and totaling 4,717,000 cy have been conducted since 1994. When RBSP I and II are included, the total nourishment volume during this period is 8,353,000 cy. Nearly all of the non-RBSP nourishment projects depended on "sand of opportunity" that was derived from activities whose primary motive was other than beach replenishment. The largest sources of opportunistic nourishment were the dredge spoils associated with lagoon restoration and harbor maintenance.

Two historical periods are considered: (1) the seven-year span from November 1993 through October 2000, and (2) the 21-year period commencing with RBSP I implementation (November 2000 through October 2021). The November 1993-October 2000 time period was selected for analysis because it begins with the adoption of SANDAG's Shoreline Preservation Strategy and concludes just prior to the inception of the RBSP I. The latter 21-year period corresponds to SANDAG's active management of the region's beaches and includes both RBSP I and II, the San Elijo Lagoon Restoration Project, and projects conducted under the Sand Compatibility and Opportunistic Use Program (SCOUP; Moffatt and Nichol, 2006).

Silver Strand Littoral Cell

Five opportunistic beach nourishment projects were undertaken in the Silver Strand Littoral Cell during the seven-year period that preceded the RBSP I. One was associated with lagoon enhancement at the Tijuana Estuary, while the other four originated with construction and maintenance activities in San Diego Harbor. As shown in Table 4, these projects resulted in an average annual nourishment rate of 73,000 cubic yards per year (cy/yr).

As indicated in Tables 2 and 3, the RBSP I and II provided 570,000 cy of nourishment material to the Silver Strand Cell. Five opportunistic sand replenishment projects have been undertaken in the Silver Strand Cell since RBSP I (Table 5). Approximately 301,000 cy of material dredged from San Diego Harbor were placed offshore, south of the pier in Imperial Beach, between October 2004 and February 2005 (Ryan, 2005). This nourishment quantity is attributed to the 2005 Monitoring Year. In November 2007, approximately 2,000 cy of sand dredged from the Silver Gate Yacht Club were placed in the same location (Reemts, 2009). Between November 2008 and October 2009, approximately 45,000 cy of material were placed on the beach at Borderfield State Park as part of the Tijuana Estuary Sediment

Table 4. Beach Nourishment in the Silver Strand Littoral Cell Preceding the RBSP I, November 1993 through October 2000

Project	Date	Sediment Source	Placement Location	Nourishment Quantity (cy)
U.S. Navy Pier 2 Dredging	1995	San Diego Harbor	Imperial Beach (nearshore)	233,000
U.S. Coast Guard Ballast Point Dredging	1995	San Diego Harbor	Imperial Beach (nearshore)	41,000
SIO Nimitz Marine Facility Dredging	1996	San Diego Harbor	Imperial Beach (nearshore)	47,000
San Diego Harbor Maint. Dredging	1996	San Diego Harbor	Silver Strand State Beach (nearshore)	175,000
Tijuana Estuary Tidal Restoration Project	1997	Tijuana Estuary	South of River Mouth	18,000
Average Annual Nourishment Rate in the Silver Strand Cell ≈ 73,000 cy/yr				

Sources: SANDAG, 1996 and 1999a; Sachs, 2002

Table 5. Beach Nourishment in the Silver Strand Littoral Cell During the post-RBSP-I Period, November 2000 through October 2021

Project	Date	Sediment Source	Placement Location	Nourishment Quantity (cy)
RBSP I	2001	Offshore	Imperial Beach	120,000
San Diego Harbor Maint. Dredging	2005	San Diego Harbor	Imperial Beach (nearshore)	301,000
Silver Gate Yacht Club Dredging	2008	Silver Gate Yacht Club	Imperial Beach (nearshore)	2,000
Tijuana Estuary Sediment Fate and Transport Study	2009	Inland Debris Basin	Borderfield State Park	45,000
Ballast Point Maint. Dredging	2011	Ballast Pt. Coast Guard Station	Imperial Beach (nearshore)	31,000
RBSP II	2012	Offshore	Imperial Beach	450,000
S. San Diego Harbor Federal Channel	2020	San Diego Harbor	Coronado (nearshore)	56,000
Average Annual Nourishment Rate in the Silver Strand Cell ≈ 48,000 cy/yr				

Sources: Ryan, 2005, 2020; Reemts, 2009; Leslie, 2010; Jellison, 2011; Noble Consultants, 2001; Webb, 2013

Fate and Transport Study (Leslie, 2010). In 2011, approximately 31,000 cy were dredged from the U.S. Coast Guard Station at Ballast Point and placed at the Imperial Beach offshore site. Most Recently, about 56,000 cy of material dredged from the federal channel in South San Diego Bay was placed in the nearshore off of Coronado in 2020. Taken together, these amounts equate to 1,005,000 cy of material and an average annual nourishment rate of about 48,000 cy/yr during the 21-year period.

Mission Beach Littoral Cell

Nourishment activity in the Mission Beach Cell preceding the RBSP I was limited to the placement of approximately 12,000 cy of sand in Mission Beach as part of the aborted U.S. Navy Homeporting Project. This small amount translates in an average annual nourishment rate of about 2,000 cy/yr for the 1994-2000 period.

Only one opportunistic sand replenishment project has been undertaken in the Mission Beach Cell after the placement of the RBSP I fill material. Approximately 450,000 cy of material dredged from Mission Bay were placed along a 5,000 ft stretch of Mission Beach between September 27 and November 7, 2010 as part of the U.S. Army Corps of Engineers San Diego River and Mission Bay Maintenance Dredging Project (Ryan, 2011). This nourishment is attributed to the 2010 Monitoring Year. Taken together, these projects provided about 601,000 cy of material to the littoral cell. The equivalent average annual nourishment rate in the Mission Beach littoral cell during the 21-year period is about 29,000 cy/yr (Table 6). The cell was not included in RBSP II.

Table 6. Beach Nourishment in the Mission Beach Littoral Cell During the Post-RBSP I Period, November 2000 through October 2021

Project	Date	Sediment Source	Placement Location	Nourishment Quantity (cy)
RBSP I	2001	Offshore	Mission Beach	151,000
USACE Mission Bay Maintenance Dredging	2010	Mission Bay	Mission Beach	450,000
Average Annual Nourishment Rate in the Mission Beach Cell ≈ 29,000 cy/yr				

Sources: Noble Consultants, 2001; Ryan, 2011

Oceanside Littoral Cell

Eight nourishment projects, seven of which were opportunistic, were undertaken in the Oceanside Cell between 1994 and 2000. Approximately 2.75 million cy of sand were

Table 7. Beach Nourishment in the Oceanside Littoral Cell Preceding the RBSP I, November 1993 through October 2000

Project	Date	Sediment Source	Placement Location	Nourishment Quantity (cy)
Batiquitos Lagoon Enhancement	1994-97	Batiquitos Lagoon	Carlsbad	1,800,000
Descanso/Carlsbad Blvd. Lot Division	1994	Inland	Carlsbad	20,000
Santa Margarita River Desiltation	1995	River Mouth	Oceanside	40,000
Moonlight Beach Nourishment	1996-2000	Inland (non-opportunistic)	Encinitas	5,000
U.S. Navy Homeporting	1997	North Island	Oceanside	102,000
			Del Mar (nearshore)	170,000
Sand-for-Trash Pilot Program	1997	Inland	Oceanside	1,000
Agua Hedionda Facilities Modification	1998	Agua Hedionda Lagoon	Carlsbad	560,000
North County Commuter Rail Project	1999	Inland	Solana Beach	54,000
Average Annual Nourishment Rate in the Oceanside Cell ≈ 393,000 cy/yr				

Sources: SANDAG, 1996, 1999a; Sachs, 2002

placed in the littoral cell during that period, averaging 393,000 cy/yr (Table 7). Nearly two thirds of the material were spoils derived from the Batiquitos Lagoon restoration project, which provided 1.8 million cy of sand for beach replenishment in Carlsbad. The only non-opportunistic beach fill undertaken in the Oceanside Cell prior to RBSP I was the annual placement of approximately 1,000 cy of sand at Moonlight Beach to create a protective berm (years 1996 through 2000).

Table 8 lists the RBSP I and II fills and seven other nourishment projects undertaken in the Oceanside Cell during the 21-year period from 2001 through 2021. At Moonlight Beach, the annual beach nourishments continued in 2001 and 2002. After 2002, the berm was created from sediment already present on the beach rather than from imported material (Frenken, 2007). In 2009, the City of Encinitas placed approximately 40,000 cy of material derived from the construction of Pacific Station on the beach near Batiquitos Lagoon (Weldon, 2009).

Table 8. Beach Nourishment in the Oceanside Littoral Cell During the Post-RBSP I Period, November 2000 through October 2021

Project	Date	Sediment Source	Placement Location	Nourishment Quantity (cy)
RBSP I	2001	Offshore	10 Receiver Sites (1)	1,833,000
Moonlight Beach Nourishment	2001	Inland (non-opportunistic)	Encinitas	1,000
Moonlight Beach Nourishment	2002	Inland (non-opportunistic)	Encinitas	1,000
Pacific Station Construction	2009	Inland	Leucadia	40,000
Scripps Hospital Parking Structure	2010	Inland	Encinitas	5,000
RBSP II	2012	Offshore	7 Receiver Sites (2)	1,082,000
SELRP	2018	San Elijo Lagoon	Cardiff and Solana Beach	446,000
Encinitas Beach Resort	2019	Inland	Encinitas	40,000
SCOUP	2021	Inland	Solana Beach	21,000
Average Annual Nourishment Rate in the Oceanside Cell ≈ 165,000 cy/yr				

Notes: (1) See Table 2. (2) See Table 3
Sources: Frenken, 2002; Keeley, 2003; Weldon, 2009; Weldon , *et al.*, 2011; Noble Consultants, 2001; Webb 2013; Coastal Frontiers, 2018c; GHD, 2019; Sammak, 2021

In March 2010, approximately 5,000 cy of material derived from construction of the parking structure at Scripps Memorial Hospital Encinitas were placed at Moonlight Beach (Weldon, *et. al.*, 2011). In 2018, the San Elijo Lagoon Restoration Project (SELRP) included the reuse of dredged materials from the lagoon as beach nourishment (Coastal Frontiers, 2018c). Approximately 300,000 cy of beach quality sand were placed at Cardiff during two construction periods: February 15 to April 26, and June 11 to 15. In addition, between April 27 and June 8 approximately 146,000 cy of material were placed at Solana Beach. Both receiver sites were similar to those used during SANDAG's RBSP I and RBSP II. In 2019 the

City of Encinitas placed approximately 40,000 cy of sand derived from the construction of the Encinitas Beach Resort Project at the Batiquitos receiver site (GHD, 2019). Most recently in April and May 2021, the City of Solana beach placed about 21,000 cy of sand on the beach at Fletcher Cove that was derived from an inland construction site (Sammak, 2021). In total, these activities account for 3,469,000 cy of material and an average annual nourishment rate of 165,000 cy/yr during the 21-year period following RBSP I.

3.3. Sand Bypassing, 1994 to 2021 Monitoring Years

Sand bypassing is used to return sediment to the littoral system that has been trapped by coastal features such as harbors, lagoon entrances, and jetties. Although bypassing does not increase the quantity of sediment in the littoral cell, it plays a crucial role in maintaining the distribution of sediment within the system. Because sediment trapping is a continuous process, bypassing operations typically are conducted at periodic intervals. As with the nourishment activities, two historical periods are considered in this analysis: (1) the seven-year span from November 1993 through October 2000, and (2) the 21-year period commencing with RBSP I implementation (November 2000 through October 2021).

Bypassing is not undertaken in the Silver Strand and Mission Beach Cells. In the Oceanside Cell, bypassing operations occur at Batiquitos Lagoon, Agua Hedionda Lagoon, Oceanside Harbor, San Elijo Lagoon, San Dieguito Lagoon, and Los Peñasquitos Lagoon. Sand bypassing has been undertaken at Agua Hedionda and Oceanside Harbor on a regular basis for decades, while bypassing operations at Batiquitos were initiated in 1999 following lagoon restoration. At San Elijo, a form of bypassing has been conducted in conjunction with the entrance channel maintenance activities since 1994. A similar type of bypassing also has been conducted at San Dieguito since 1999. Bypassing data for Los Peñasquitos are available from 1995 to present, although earlier operations are known to have been conducted (Hastings, 2011).

The sediment quantities bypassed at each site between November 1993 and October 2000 (pre-RBSP I) are shown in Table 9. The maintenance records for San Elijo and Los Peñasquitos do not discriminate bypass quantities from entrance channel breaching quantities. The values shown in Table 9 for these lagoons were derived by reducing the reported maintenance volumes by 15% for San Elijo and 10% for Los Peñasquitos, based on guidance provided by the respective lagoon foundations (Gibson, 2005; Hastings, 2011). The bypassing volumes for San Dieguito are estimated to be accurate within 1,000 cy (Elwany, 2011). As a result, the quantities for San Elijo, San Dieguito and Los Peñasquitos should be regarded as first-order estimates.

Table 9. Sand Bypassing in the Oceanside Littoral Cell Preceding the RBSP I, November 1993 through October 2000

Bypass Project	Date	Placement Location	Bypass Quantity (cy)
Batiquitos Lagoon	1999	South of Entrance	6,000
	2000	South of Entrance	4,000
	Average Annual Bypass Rate at Batiquitos Lagoon ≈ 3,000 cy/yr [(1)]		
Agua Hedionda Lagoon	1994	Carlsbad	159,000
	1996	Carlsbad	443,000
	1997	Carlsbad	197,000
	1999	Carlsbad	203,000
	Average Annual Bypass Rate at Agua Hedionda Lagoon ≈ 143,000 cy/yr		
Oceanside Harbor	1994	Oceanside	483,000
	1995	Oceanside	161,000
	1996	Oceanside	162,000
	1997	Oceanside	130,000
	1998	Oceanside	315,000
	1999	Oceanside	187,000
	2000	Oceanside	327,000
	Average Annual Bypass Rate at Oceanside Harbor ≈ 252,000 cy/yr		
San Elijo Lagoon	1995	South of Entrance	6,000
	1996	South of Entrance	8,000
	1997	South of Entrance	31,000
	1998	South of Entrance	12,000
	1999	South of Entrance	17,000
	2000	South of Entrance	23,000
	Average Annual Bypass Rate at San Elijo Lagoon ≈ 14,000 cy/yr		
San Dieguito Lagoon	1999	South of Entrance	16,000
	Average Annual Bypass Rate at San Dieguito Lagoon ≈ 8,000 cy/yr [(2)]		
Los Peñasquitos Lagoon	1995	South of Entrance	22,000
	1996	South of Entrance	5,000
	1997	South of Entrance	17,000
	1998	South of Entrance	8,000
	1999	South of Entrance	8,000
	2000	South of Entrance	20,000
	Average Annual Bypass Rate at Los Peñasquitos Lagoon ≈ 13,000 cy/yr [(3)]		

Sources: Dillingham, 2002; Tucker, 2002; Ryan, 2003; Gibson, 2005; Elwany, 2011

Notes: [(1)] Rate computed for the three-year period following lagoon restoration (1998 to 2000).
[(2)] Rate computed for the two-year period following initiation of bypassing (1999 to 2000).
[(3)] Rate computed for the six-year period for which data were available (1995 to 2000).

Prior to the RBSP I (Table 9), relatively high bypass rates were maintained at Oceanside Harbor and Agua Hedionda, averaging 252,000 and 143,000 cy/yr, respectively. The estimated average bypass rates at San Elijo and Los Peñasquitos were 14,000 and 13,000 cy/yr, respectively. At San Dieguito, where bypassing was conducted on one occasion prior to the RBSP I, the rate was approximately 8,000 cy/yr. The relatively low rate at Batiquitos (3,000 cy/yr) may be explained by the aforementioned lagoon restoration project. The entrance channel was first opened to continuous tidal exchange in late 1995 (Webb, 2004), and the restoration project was not completed until 1997. In consequence, the years preceding the RBSP I represented a transition period for the lagoon, and the low bypass rate at Batiquitos should be regarded as anomalous.

The sediment quantities bypassed at each site during the 21-year period commencing with RBSP I implementation (November 2000-October 2021) are presented in Tables 10 through 15. At Oceanside Harbor, bypass operations were conducted in each year. The average rate of 267,000 cy/yr is slightly higher the pre-RBSP I rate of 252,000 cy/yr. The 2018 bypassing operations were performed in Fall rather than during the typical Winter/Spring period due to permitting issues. The 2020 operation occurred during two episodes due to funding and COVID-19 issues – 252,000 cy in March and 208,000 cy in September. The unusually high quantity bypassed in 2020 (460,000 cy) is attributable to dredging at the Del Mar Boat Basin channel, which typically is performed every four to six years (Hayward, 2021). The 2021 operation was performed in April and May on a more typical schedule, and resulted in about 305,000 cy of dredged material placed Oceanside beaches.

At Agua Hedionda, bypassing operations were undertaken in 2001, 2003, 2005, 2007, 2009, 2011, 2015, 2018, and 2021 (Table 11). The most recent operation was conducted in February and March 2021 and provided approximately 304,000 cy to three Carlsbad beaches (North Carlsbad, Middle Beach, and South Carlsbad). The average rate during the 21-year Post-RBSP I Period, 134,000 cy/yr, was slightly lower than the pre-RBSP I rate of 143,000 cy/yr. It is noteworthy that the unusually high quantity of material bypassed in 2001 (429,000 cy) was dredged prior to, or concurrent with, the start of the RBSP I nourishment program.

At Batiquitos (Table 12), bypassing was undertaken in 2001, 2007, 2012, and 2020. Although the resulting average rate of 16,000 cy/yr during the Post-RBSP I Period exceeded the pre-RBSP I average of 3,000 cy/yr, the latter figure is anomalously low for the reasons presented above. In addition, 75,000 cy of sediment were dredged from the lagoon in 2003 but used to enhance least tern nesting sites within the lagoon rather than for bypassing (Dillingham, 2004). Hence, the bypass rate could have been substantially higher during the 21-year Post-RBSP I Period if this material had been returned to the littoral system.

Table 10. Sand Bypassing at Oceanside Harbor, Nov 2000 through Oct 2021

Bypass Project	Date	Placement Location	Bypass Quantity (cy)
Oceanside Harbor	2001	Oceanside	80,000
	2002	Oceanside	400,000
	2003	Oceanside	438,000
	2004	Oceanside	220,000
	2005	Oceanside	275,000
	2006	Oceanside	228,000
	2007	Oceanside	194,000
	2008	Oceanside	160,000
	2009	Oceanside	262,000
	2010	Oceanside	270,000
	2011	Oceanside	180,000
	2012	Oceanside	246,000
	2013	Oceanside	194,000
	2014	Oceanside	275,000
	2015	Oceanside	200,000
	2016	Oceanside	245,000
	2017	Oceanside	435,000
	2018	Oceanside	286,000
	2019	Oceanside	230,000
	2020	Oceanside	460,000
	2021	Oceanside	305,000
	Average Annual Bypass Rate at Oceanside Harbor ≈ 266,000 cy/yr		

Sources: Tucker, 2002; Ryan, 2003, 2005-2020; Hayward, 2021, 2022

Bypassing operations have been conducted at San Elijo (Table 13) each year since 2001, with the exception of 2020 when ongoing lagoon restoration activities precluded the need to manage the channel (Nussbaum, 2020a). Channel maintenance operations resumed in 2021, with approximately 14,000 cy removed from the inlet and placed on adjacent beaches (Nussbaum, 2022). About half of the material was used to supplement the Cardiff Living Shoreline Project, while the remainder was placed on the beach about 1,000 ft south of the inlet. Taken together, the estimated average bypass rate at San Elijo during the Post-RBSP I Period was 20,000 cy/yr. Although this rate exceeded the pre-RBSP I average of 14,000 cy/yr, the higher rate is attributable at least in part to a conscious increase in the level of maintenance activities commencing in 2000. This change reflects an increase in the funding available to conduct such activities (Gibson, 2005).

Table 11. Sand Bypassing at Agua Hedionda Lagoon, Nov 2000 through Oct 2021

Bypass Project	Date	Placement Location	Bypass Quantity (cy)
Agua Hedionda Lagoon	2001	Carlsbad	429,000
	2003	Carlsbad	337,000
	2005	Carlsbad	375,000
	2007	Carlsbad	335,000
	2009	Carlsbad	299,000
	2011	Carlsbad	226,000
	2015	Carlsbad	295,000
	2018	Carlsbad	205,000
	2021	Carlsbad	304,000
	Average Annual Bypass Rate at Agua Hedionda Lagoon ≈ 134,000 cy/yr		

Sources: Tucker, 2002; Hughes, 2003; Shiffer, 2006; Henika, 2008, 2010, 2012, 2015; Coastal Frontiers, 2018b; Coastal Frontiers, 2021b

Table 12. Sand Bypassing at Batiquitos Lagoon, Nov 2000 through Oct 2021

Bypass Project	Date	Placement Location	Bypass Quantity (cy)
Batiquitos Lagoon	2001	South of Entrance	45,000
	2007	South of Entrance	66,000
	2012	South of Entrance	112,000
	2020	South of Entrance	119,000
	Average Annual Bypass Rate at Batiquitos Lagoon ≈ 16,000 cy/yr		

Sources: Dillingham, 2002, 2008; Merkel, 2012; Timberlake, 2020

At San Dieguito Lagoon, bypassing operations have been conducted on eight occasions since RBSP I, yielding an estimated average bypassing rate of 7,000 cy/yr (Table 14). This rate was slightly lower than the pre-RBSP I average (8,000 cy/yr). The higher quantity associated with the 2011 bypassing operations is attributable to increased dredging as part of the initial phase of restoration work at the lagoon (Coastal Environments, 2011).

At Los Peñasquitos Lagoon (Table 15), bypassing was conducted during each year since 2002. The most recent dredging operation was conducted in May 2021 and yielded about 30,000 cy. The estimated average bypassing rate (25,000 cy/yr) during the Post-RBSP I Period exceeded the corresponding pre-RBSP I value (13,000 cy/yr) by 12,000 cy/yr.

Table 13. Sand Bypassing at San Elijo Lagoon, Nov 2000 through Oct 2021

Bypass Project	Date	Placement Location	Bypass Quantity (cy)
San Elijo Lagoon	2001	South of Entrance	23,000
	2002	South of Entrance	18,000
	2003	South of Entrance	32,000
	2004	South of Entrance	30,000
	2005	South of Entrance	17,000
	2006	South of Entrance	18,000
	2007	South of Entrance	19,000
	2008	South of Entrance	23,000
	2009	South of Entrance	19,000
	2010	South of Entrance	21,000
	2011	South of Entrance	23,000
	2012	South of Entrance	24,000
	2013	South of Entrance	26,000
	2014	South of Entrance	23,000
	2015	South of Entrance	22,000
	2016	South of Entrance	22,000
	2017	South of Entrance	17,000
	2018	Cardiff Living Shoreline Project	11,000
	2019	Cardiff Living Shoreline Project	14,000
	2021	~50% South of Entrance ~50% Cardiff Living Shoreline	14,000
	Average Annual Bypass Rate at San Elijo Lagoon ≈ 20,000 cy/yr		

Sources: Tucker, 2002; Gibson, 2005-2007, 2012-2019; Trujillo, 2008-2011; Nussbaum, 2020a b, 2022

Table 14. Sand Bypassing at San Dieguito Lagoon, Nov 2000 through Oct 2021

Bypass Project	Date	Placement Location	Bypass Quantity (cy)
San Dieguito Lagoon	2002	South of Entrance	16,000
	2003	South of Entrance	16,000
	2006	South of Entrance	16,000
	2008	South of Entrance	16,000
	2011	N. (5%) and S. (95%) of Entrance	40,000
	2016	N. (30%) and S. (70%) of Entrance	14,000
	2018	South of Entrance	16,000
	2020	South of Entrance	15,000
	Average Annual Bypass Rate at San Dieguito Lagoon ≈ 7,000 cy/yr		

Sources: Elwany, 2011, 2012, 2018, 2019, 2020, 2021; Coastal Environments, 2011

3.4. Sand Management Summary

The beach nourishment quantities placed in each littoral cell during the Pre- and Post-RBSP I Periods are compared in Table 16, while Figure 12 shows the cumulative nourishment since 1994. Despite the placement of over three million cubic yards of material during the RBSP I, RBSP II and several smaller nourishments, a deficit of 228,000 cy/yr persisted in the Oceanside Cell relative to the historical average. The nourishment shortfall in the Silver Strand Cell was 25,000 cy/yr. Post-RBSP I nourishment rates exceeded the historical average only in the Mission Beach Cell, producing a surplus of 27,000 cy/yr.

The sand bypass rates at Oceanside Harbor, Agua Hedionda, Batiquitos, San Elijo, San Dieguito, and Los Peñasquitos for the Pre- and Post-RBSP I Periods are shown in Table 17. Figures 13 and 14 show cumulative bypassing volumes at these sites. At Batiquitos, the increased bypassing during the Post-RBSP I Period relative to the historical averages constituted a direct benefit to the beach south of the entrance. However, because lagoon restoration was undertaken during the pre-RBSP I monitoring years and bypassing intervals and volumes have been sporadic, comparison of the rates is not meaningful. At Oceanside Harbor, the volume bypassed during the Post-RBSP I Period was slightly higher than the historical rate. The respective bypass rates at San Dieguito Lagoon were nearly identical. The Post-RBSP I Period average bypass rates exceeded the corresponding historical values at San Elijo and Los Peñasquitos, providing a direct benefit to the beaches at Cardiff and Torrey Pines, respectively. Conversely, the Post-RBSP I Period bypass rate at Agua Hedionda was slightly below the historical average.

Table 15. Sand Bypassing at Los Peñasquitos Lagoon, Nov 2000 through Oct 2021

Bypass Project	Date	Placement Location	Bypass Quantity (cy)
Los Peñasquitos Lagoon	2002	South of Entrance	20,000
	2003	South of Entrance	33,000
	2004	South of Entrance	5,000
	2005	South of Entrance	5,000
	2006	South of Entrance	14,000
	2007	South of Entrance	22,000
	2008	South of Entrance	29,000
	2009	South of Entrance	23,000
	2010	South of Entrance	22,000
	2011	South of Entrance	23,000
	2012	South of Entrance	13,000
	2013	South of Entrance	33,000
	2014	South of Entrance	48,000
	2015	South of Entrance	23,000
	2016	South of Entrance	60,000
	2017	South of Entrance	29,000
	2018	South of Entrance	31,000
	2019	South of Entrance	32,000
	2020	South of Entrance	31,000
	2021	South of Entrance	30,000
	Average Annual Bypass Rate at Los Peñasquitos Lagoon ≈ 25,000 cy/yr		

Sources: Elwany, 2011, 2012, 2013; Hastings, 2013, 2014, 2015, 2019, 2020, 2021; Los Peñasquitos Lagoon Foundation, 2016, 2017a, 2017b, 2021

Table 16. Beach Nourishment Rates: Post-RBSP I vs. Historical Average

Littoral Cell	Historical Average[1] (cy/yr)	Post-RBSP I Average[2] (cy/yr)	Difference[3] (cy/yr)
Silver Strand	73,000	48,000	(25,000)
Mission Beach	2,000	29,000	+27,000
Oceanside	393,000	165,000	(228,000)
Total	468,000	242,000	(226,000)

Notes: [1] Historical Average based on the period 1993-2000.
[2] Post-RBSP I Average based on the period 2001-2021.
[3] Difference represents post-RBSP I Average minus Historical Average.

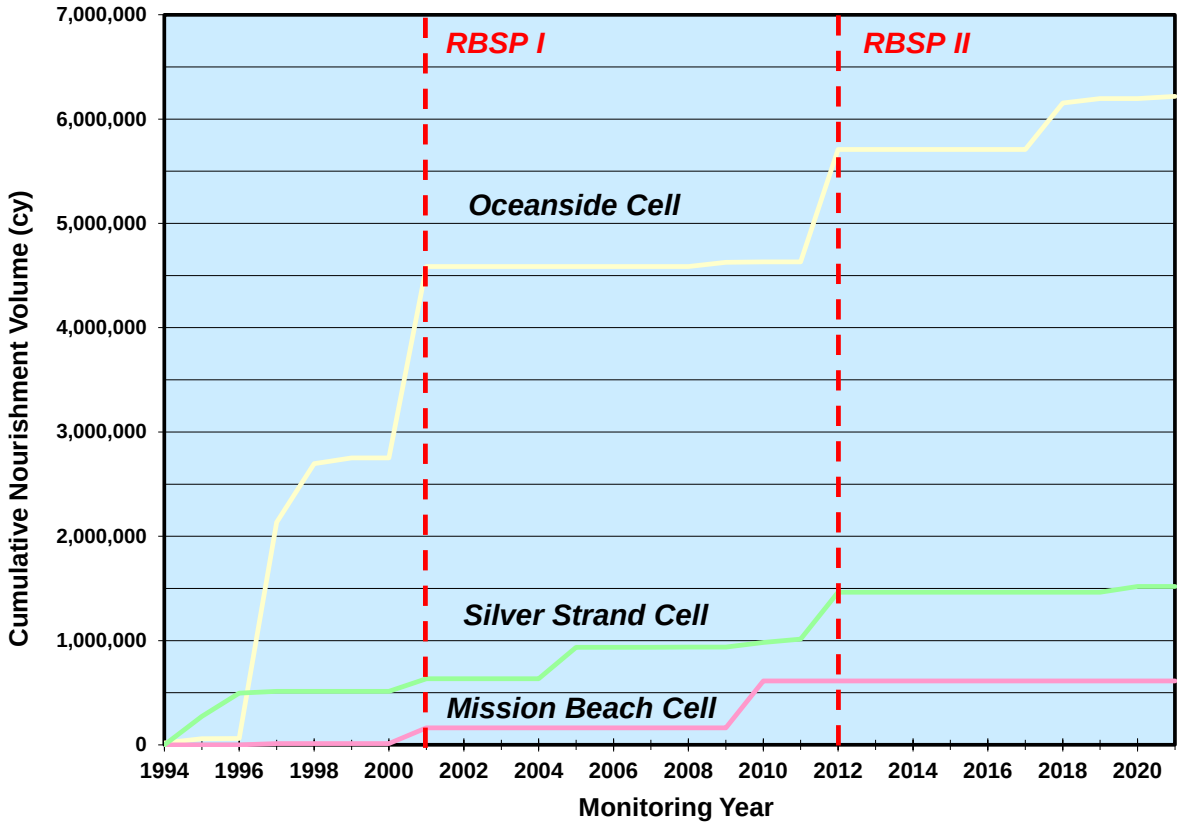

Figure 12. Cumulative Beach Nourishment, 1994-2021

Table 17. Sand Bypassing Rates: Post-RBSP I vs. Historical Average

Location	Historical Average[1] (cy/yr)	Post-RBSP I Average[2] (cy/yr)	Difference[3] (cy/yr)
Oceanside Harbor	252,000	266,000	+14,000
Agua Hedionda	143,000	134,000	(9,000)
Batiquitos	3,000	16,000	+13,000
San Elijo	14,000	20,000	+6,000
San Dieguito	8,000	7,000	(1,000)
Los Peñasquitos	13,000	25,000	+12,000
Total	433,000	468,000	+35,000

Notes: [1] Historical Average based on the period 1993-2000.
[2] Post-RBSP I Average based on the period 2001-2021.
[3] Difference represents post-RBSP I Average minus Historical Average.

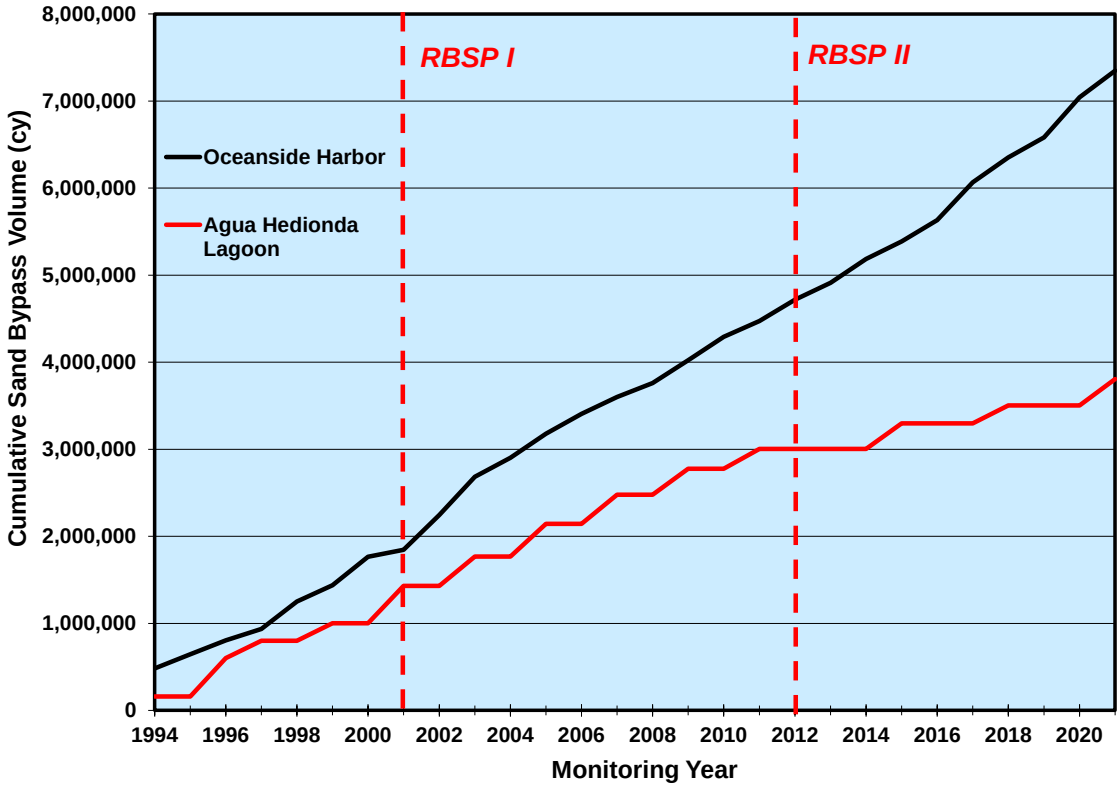

Figure 13. Cumulative Sand Bypassing at Oceanside Harbor and Agua Hedionda Lagoon, 1994-2021

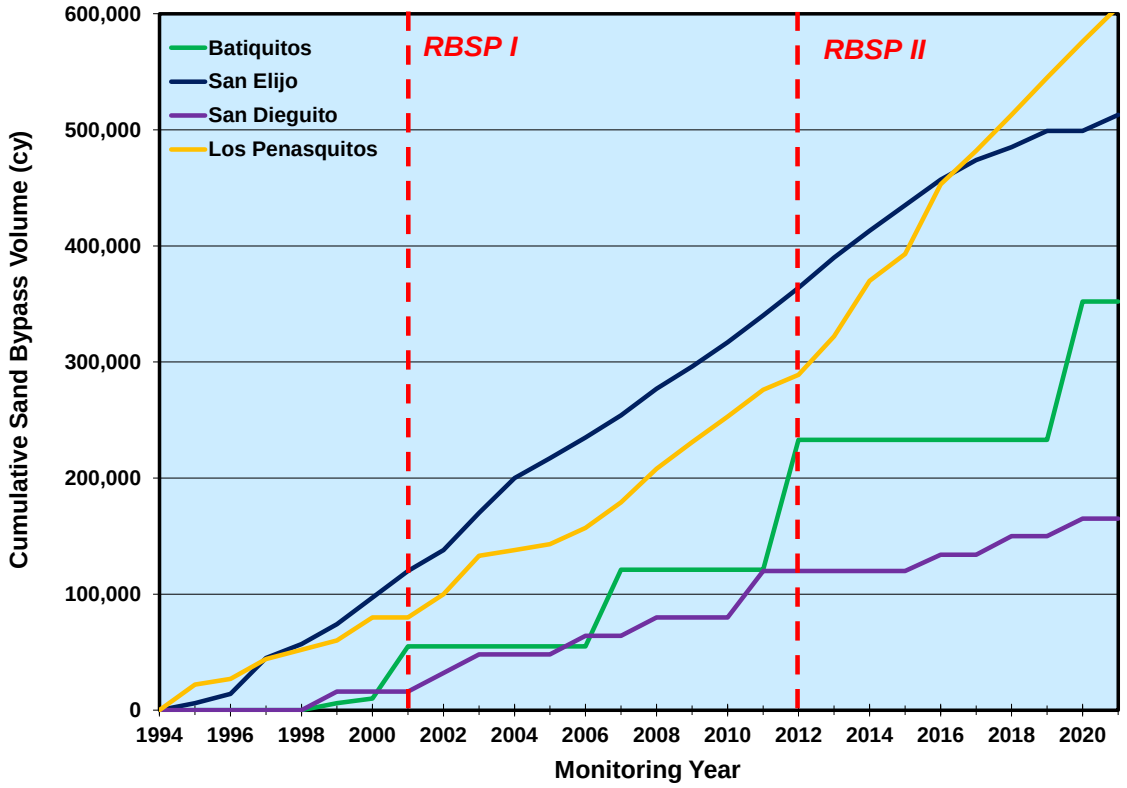

Figure 14. Cumulative Sand Bypassing at Batiquitos, San Elijo, San Dieguito, and Los Peñasquitos Lagoons, 1994-2021

4. MONITORING METHODS

As indicated in Section 1, the general objective of the 2021 Regional Beach Monitoring Program was to detect changes in the condition of the shorezone between the U.S.-Mexico Border and Oceanside Harbor. The specific focus was to document the evolution of the County's beaches since 2000. The 2021 program includes two components - beach monitoring and lagoon entrance monitoring.

4.1. Program History

SANDAG has conducted a shoreline monitoring program since 1996. The beach monitoring has consisted primarily of beach profile surveys, beach width measurements, and oblique aerial photography. Additional beach profile data are provided through similar programs conducted by the San Elijo Lagoon Restoration Project (SELRP) and the Cities of Carlsbad, Encinitas, and Solana Beach. The lagoon entrances have been monitored through topographic surveys, oblique aerial photos, and monthly inspections. Borrow site monitoring was included for the first time in 2014. The program has evolved to meet changing needs and budgetary constraints, most notably the monitoring requirements associated with the RBSP I and the RBSP II. The details for the programs conducted between 1996 and 2021 are summarized in Table 18.

The program was expanded in 2001 to develop more detailed information about the outcome of the RBSP I nourishment activities. The underlying rationale was to provide coverage of each of the twelve receiver beaches, more detailed coverage of four of these sites (North Carlsbad, Leucadia, Mission Beach, and Imperial Beach), and enhanced coverage of the three unstabilized lagoon entrances in the Oceanside Cell (San Elijo, San Dieguito, and Los Peñasquitos). The program was further expanded in 2002 by adding four beach profile transects and removing one transect of questionable utility. The 2003 and 2004 monitoring programs were identical to that undertaken in 2002.

In 2005, in deference to budgetary constraints, the beach and lagoon monitoring components were reduced by eliminating those elements deemed to be of marginal utility. Specifically, the monthly beach width measurements were discontinued and the lagoon entrance topographic surveys were terminated. In 2006, the program was further condensed by discontinuing the Spring aerial photo reconnaissance and omitting six beach profile transects. The Fall aerial photo reconnaissance was eliminated in 2009. In addition, the City of Encinitas did not conduct Spring surveys in 2007, 2008, 2009 or 2011, reducing the number of transects for those periods.

Table 18. Monitoring Program Components, 1996-2021

YEAR	BEACH MONITORING				LAGOON ENTRANCE MONITORING			BORROW SITE MONITORING
	Beach Profile Transects (1)	Oblique Aerial Photos	Monthly Beach Widths (2)	Ortho-Photos (3)	Topo Surveys	Oblique Aerial Photos	Monthly Inspections	Bathymetric Surveys (10)
1996	24	x	x	✓	x	x	x	x
1997	39	x	x	x	✓	x	x	x
1998	39	x	x	x	✓	x	x	x
1999	40	x	x	x	✓	✓	x	x
2000	45	x	x	x	✓	✓	x	x
2001	58	✓	✓	x	✓	✓	✓	x
2002	61	✓	✓	x	✓	✓	✓	x
2003	61	✓	✓	x	✓	✓	✓	x
2004	61	✓	✓	x	✓	✓	✓	x
2005	61	✓	x	x	✓ (5)	✓	✓	x
2006	55	✓ (4)	x	x	x	✓ (4)	✓	x
2007	55 (6)	✓ (4)	x	x	x	✓ (4)	✓	x
2008	55 (6)	✓ (4)	x	x	x	✓ (4)	✓	x
2009	55 (7)	x	x	x	x	x	✓	x
2010	56 (8)	x	x	x	x	x	✓	x
2011	60 (6, 9)	✓ (4)	x	x	x	✓ (4)	✓	x
2012	60	✓	x	x	x	✓	✓	x
2013	60	✓	x	x	x	✓	✓	x
2014	60	✓	x	x	x	✓	✓	✓
2015	60	✓(4)	x	x	x	✓ (4)	✓	x
2016	60	x	x	x	x	x	✓	✓
2017	60/54(11)	x	x	x	x	x	✓	x
2018	54	x	x	x	x	x	✓	✓
2019	54	x	x	x	x	x	✓	x
2020	54	x	x	x	x	x	✓	x
2021	54/57(12)	x	x	x	x	x	✓	x

Notes: (1) Includes city and SELRP sponsored transects. (2) North Carlsbad, Leucadia, Mission Bch, and Imperial Bch.
(3) Ortho-photographs were taken on April 29, 1996. (4) Fall only. (5) Spring 2005 only.
(6) Only 49 transects in Spring 2007, Spring 2008, and Spring 2011 because City of Encinitas program not conducted.
(7) Only 50 transects in Spring 2009 because City of Encinitas program limited to one transect.
(8) One transect added to the City of Encinitas program in Spring 2010.
(9) Transects added in Fall 2011 to support RBSP II.
(10) Borrow site monitoring surveys conducted in Fall 2014, 2016 and 2018.
(11) Transects removed from monitoring program in Fall 2017.
(12) Transects added in Fall 2021 to support Cities of Encinitas and Solana Beach for forthcoming USACE nourishment.

The program was expanded in Fall 2011 to provide enhanced monitoring for the RBSP II. Similar to the RBSP I effort, the objective was to provide coverage of each of the receiver beaches, and enhanced coverage of the three unstabilized lagoon entrances in the Oceanside Cell (San Elijo, San Dieguito, and Los Peñasquitos). As such, semi-annual oblique aerial photography of lagoons and the receiver sites was resumed. Seven beach profile transects also were added to the program, including the reinstatement of five sites (three of which had been incorporated into City programs since 2006) and the establishment of three new transects. A total of 60 beach profile transects were surveyed as part of the 2011-2016 SANDAG monitoring programs (including City contributions). Borrow site monitoring was conducted in 2014, 2016 and 2018. In keeping with the lessons learned from the RBSP I monitoring, the previously discontinued lagoon entrance topographic surveys and beach width measurement programs were not re-established.

The oblique aerial photography interval was reduced to annually in 2015 (Fall only) and eliminated in 2016. In Fall 2017, the program was further condensed by discontinuing eight beach profile transects. However, two of the sites omitted from the SANDAG program were incorporated into the City of Carlsbad and City of Solana Beach programs, resulting in a total of 54 surveyed transects. Borrow site monitoring concluded following the 2018 survey. Since Fall 2018, six of the beach transects historically surveyed on behalf of the cities were sponsored by the San Elijo Lagoon Restoration Project (SELRP). Most recently, in Fall 2021, three of the discontinued beach transects were reinstated by the Cities of Encinitas and Solana Beach in preparation for the forthcoming U.S. Army Corps of Engineers nourishment projects.

4.2. Beach Monitoring

Beach profile data along previously established transects were obtained in the Spring and Fall of 2021, corresponding to the transitions between the winter and summer wave seasons. The SELRP and city-sponsored beach profile survey programs discussed above were conducted at the same time, using identical methods. Transect locations are listed in Table 19 and illustrated in Figures 15a and 15b. The Spring 2021 beach survey activities were conducted between May 6 and 13, commencing in the Silver Strand Cell and concluding in the Oceanside Cell. Beach closures persisted in Imperial Beach in May due to sewage spills in the Tijuana River. Rather than delay further and compromise the seasonality of the data, the surveys at the three southern-most sites (Transects SS-0003 to SS-0025) were conducted by limiting the wading portion of data acquisition to the waterline (approximately MLLW) to protect the health of the swimmer. The Fall 2021 activities were conducted between October 18 and 22. Notwithstanding the water quality issues in Spring, conditions were favorable during both surveys, and typically consisted of light winds and seas less than 3 ft.

Table 19. Beach Profile Transect Locations

	TRANSECT	LOCATION	2021 SPONSOR	TRANSECT	LOCATION	2021 SPONSOR
Silver Strand Littoral Cell	SS-0003	Tijuana Estuary	SANDAG	SS-0035[1]	Imperial Beach	SANDAG
	SS-0005[3,4]	Tijuana Estuary	-	SS-0050[2]	Imperial Beach	SANDAG
	SS-0015	Imperial Beach	SANDAG	SS-0077	Silver Strand	SANDAG
	SS-0020[1,2,4,5,8]	Imperial Beach	-	SS-0090	Silver Strand	SANDAG
	SS-0025[1,2]	Imperial Beach	SANDAG	SS-0160	Coronado	SANDAG
Mission Beach Littoral Cell	OB-0230	Ocean Beach	SANDAG	MB-0384	Mission Beach	SANDAG
	MB-0310	Mission Beach	SANDAG	PB-0408	Pacific Beach	SANDAG
	MB-0320[2]	Mission Beach	SANDAG			
	MB-0335[1,2,4]	Mission Beach	-			
	MB-0340[1]	Mission Beach	SANDAG			
Oceanside Littoral Cell	LJ-0443	La Jolla	SANDAG	SD-0690[1,2,8,9]	Leucadia	-
	LJ-0445	La Jolla	SANDAG	SD-0695[2,4,9]	Leucadia	-
	LJ-0450	La Jolla	SANDAG	SD-0700	Grandview	Encinitas
	LJ-0460	Scripps Pier	SANDAG	SD-0710[1,2]	Batiquitos	SANDAG
	TP-0470	Blacks Beach	SANDAG	CB-0720	Batiquitos	SANDAG
	TP-0520[1]	Torrey Pines	SANDAG	CB-0740	South Carlsbad	Carlsbad
	TP-0530[1]	Torrey Pines	SANDAG	CB-0760	Ponto Beach	SANDAG
	DM-0565[2,4]	South Del Mar	-	CB-0775[1,2]	South Carlsbad	Carlsbad
	DM-0560[3,8,9]	Del Mar	-	CB-0780	Carlsbad	Carlsbad
	DM-0580[1]	Del Mar	SANDAG	CB-0800	Carlsbad	Carlsbad
	DM-0590	Del Mar	SANDAG	CB-0820	Aqua Hedionda	Carlsbad
	SD-0595[3]	Seascape Surf	SELRP	CB-0830	Carlsbad	SANDAG
	SD-0597[1, 7]	Surfsong	SELRP	CB-0840	Carlsbad	Carlsbad
	SD-0600[1]	Fletcher Cove	SANDAG	CB-0850	Carlsbad	Carlsbad
	SD-0610[3]	Tide Park	SELRP	CB-0865[1,2]	Carlsbad	SANDAG
	SD-0620	Seaside Park	SELRP	CB-0880[1]	Buena Vista	SANDAG
	SD-0625	San Elijo	SELRP	OS-0900	Oceanside	Carlsbad
	SD-0630[1]	Cardiff	SANDAG	OS-0915[1,2,4,5,8]	Oceanside	-
	SD-0650	San Elijo Park	SELRP	OS-0930[1]	Buccaneer Bch	SANDAG
	SD-0660	Swami's	Encinitas	OS-0947[1,7,8]	Crosswaithe	-
	SD-0663[6,8]	J Street	-	OS-1000	Oceanside	SANDAG
	SD-0670[1]	Moonlight Beach	SANDAG	OS-1030	Oceanside	SANDAG
	SD-0675[2]	Stone Steps	SANDAG	OS-1070	Oceanside	SANDAG
	SD-0680	Beacons	SANDAG			

Notes:
(1) Transect crosses RBSP I or II nourishment site.
(2) New transect established to support RBSP I in 2001.
(3) Transect added to monitoring program in 2002.
(4) Transect removed from monitoring program in Spring 2006.
(5) Transect reinstated to monitoring program in Fall 2011.
(6) Transect added to monitoring program in Spring 2010.
(7) New transect established to support RBSP II in 2011.
(8) Transect removed from monitoring program in Fall 2017.
(9) Transect reinstated to monitoring program in Fall 2021.

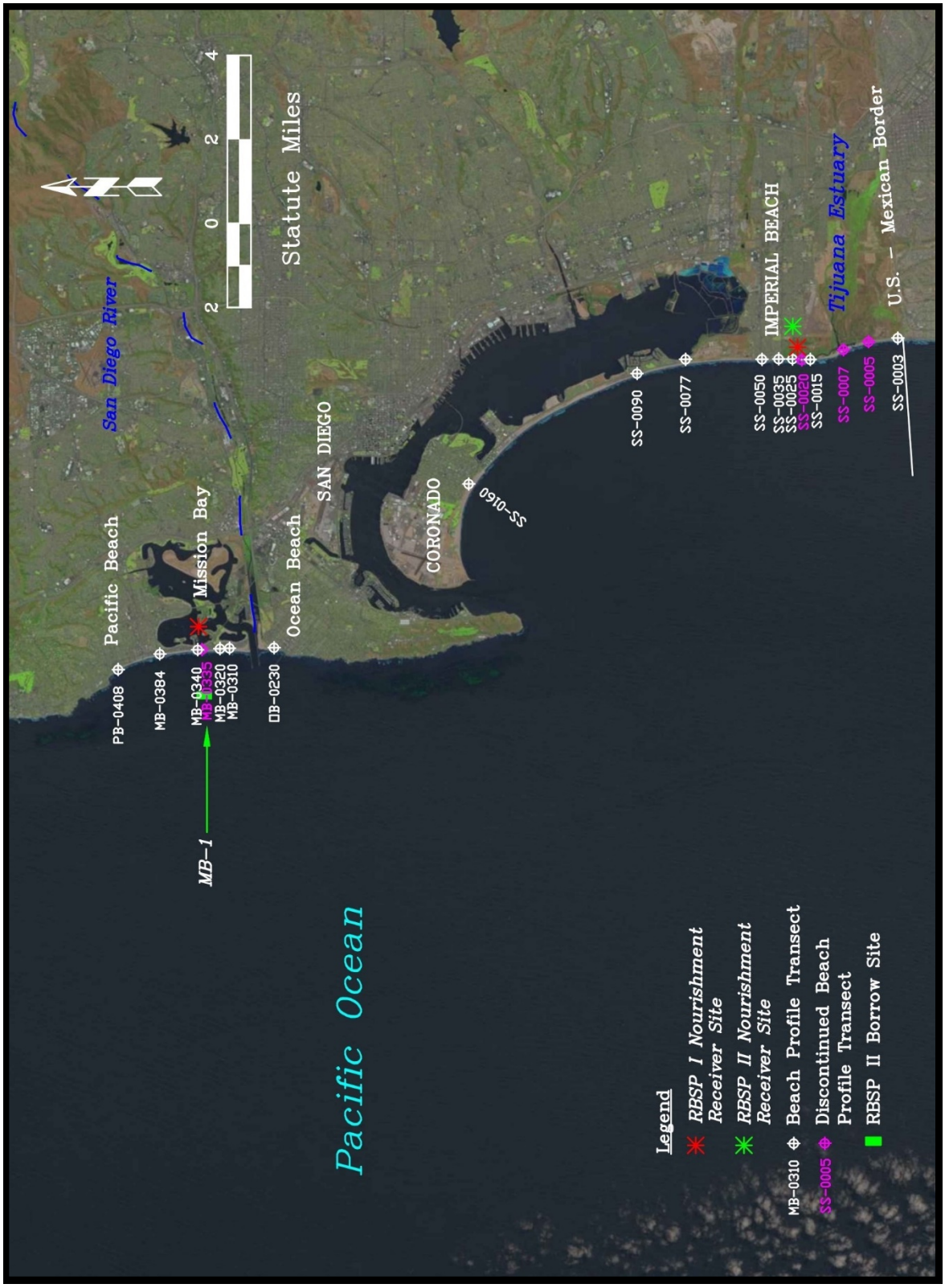

Figure 15a. Beach Profile Transects in the Silver Strand and Mission Beach Littoral Cells

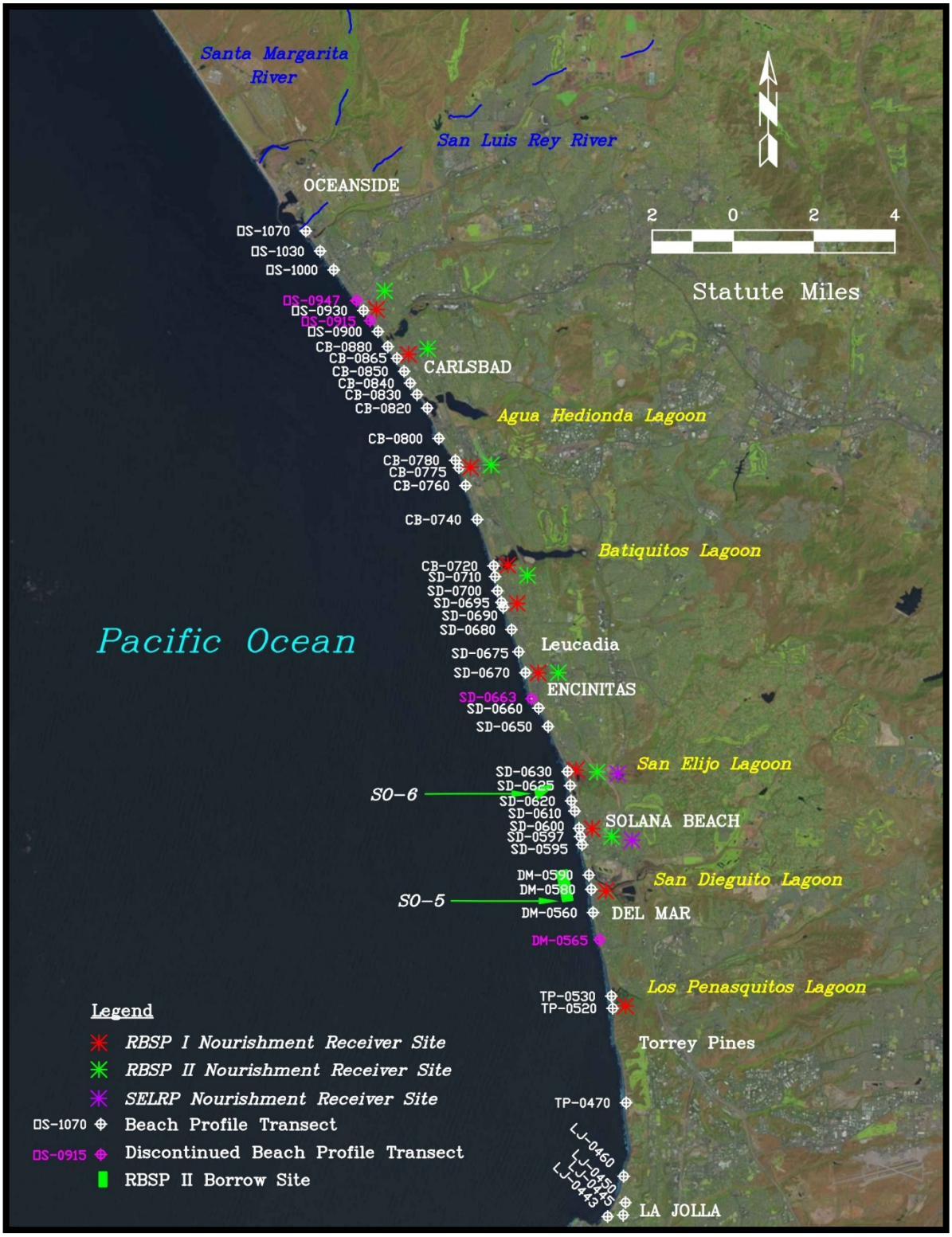

Figure 15b. Beach Profile Transects and Lagoon Entrances in the Oceanside Littoral Cell

The data acquisition and processing methods used for the 2021 profile surveys are described below. The methods remained similar to those employed in previous SANDAG and city monitoring programs (Leidersdorf, *et al.*, 1999). In consequence, the results are directly comparable.

Data Acquisition

The wading and bathymetric portions of the survey were performed concurrently by two crews. Data were acquired along each transect from the survey marker to an offshore limit that ranged from the 35-ft isobath in the Silver Strand Cell to the 50-ft isobath in the northern portion of the Oceanside Cell. Survey markers were located at the back beach, while the offshore limit of each transect was located seaward of the "depth of closure" as indicated by prior survey data. The depth of closure is the depth at which sediment transport is not substantially affected by littoral processes.

The subaerial beach and surf zone were surveyed using an electronic total station and a survey rodman. The total station was used to determine the position and elevation of the beach at each location occupied by the rodman. Each transect was surveyed from the back beach seaward through the surf zone until the rod no longer protruded above the water surface when held erect. This location, typically in a water depth of 10 to 12 ft below MLLW, provided substantial overlap with the landward portion of the bathymetric survey. As indicated previously, data acquisition at Transects SS-0003 to SS-0025 was limited to approximately MLLW in Spring 2021 due to water quality related beach closures.

Bathymetric data were collected with a digital acoustic echo sounder operated from a shallow-draft survey vessel. A dynamic motion sensor, which provides real-time corrections to the echo sounder for wave-induced vessel heave, also was utilized. A dual antenna GPS receiver was used to determine the vessel heading and the position of each sounding. To improve the accuracy of each position, differential corrections transmitted in real-time from the Wide Area Augmentation System (WAAS) were utilized (DGPS). All systems were interfaced to a laptop computer using the Hypack survey software package.

The boat traveled along each transect from the offshore terminus to the surf zone guided by DGPS navigation. Soundings were acquired on a continuous basis, with the ping rate based on the local water depth. Positions were recorded at 2 Hz. The DGPS position data and sounding data were merged using Hypack, with interpolated positions being assigned to the soundings acquired between position fixes.

The calibration of the echo sounder was checked at the beginning and end of each survey day, and at periodic intervals during each session, using a standard "bar check" procedure. In addition, the speed of sound in the water column was obtained at the offshore end of each transect using a conductivity, temperature, and depth instrument (CTD).

Data Processing

The raw total station data from the wading portion of the survey were processed using software developed by Spectra Precision, and coordinate and elevation data were calculated and inserted into a surface modeling utility for comparison with the bathymetric survey data (Trimble Terramodel).

Data from the bathymetric portion of the survey were processed using Hypack. The raw soundings were edited for outliers and corrected based on the speed-of-sound profiles obtained at the end of each transect. The soundings were adjusted to MLLW datum using water level measurements made by the U.S. Department of Commerce, NOAA, at La Jolla (Station ID 9410230).

The processed soundings were thinned to a nominal horizontal spacing of 10 ft and inserted into the surface modeling utility containing the topographic data. No bias was used in the thinning process. As indicated above, the field work was conducted in such a manner as to provide overlap between the wading and bathymetric portions of the survey. The data were examined in this region to ensure that the two data sets were compatible. Once this confirmatory inspection had been completed, only the more detailed data in the region of overlap were retained (typically the bathymetric data). The survey points then were projected onto the transect alignment, and the resulting range and elevation data were used to create a continuous beach profile plot. Because data acquisition for the wading portion at Transects SS-0003 to SS-0025 was limited to approximately MLLW in Spring 2021, a gap exists between the wading and bathymetric data at these sites from roughly MLLW to a depth of 5 to 10 ft (a horizontal break ranging from about 375 to 500 ft).

Based on past experience, the vertical accuracy of the processed bathymetric soundings is approximately ±0.5 ft. According to the Hemisphere GNSS equipment specifications, the root mean square (RMS) accuracy of horizontal positions obtained in the manner described above is 2.0 ft. The electronic total station used to conduct the survey is capable of measuring elevation differences to within ±0.1 ft and ranges to within ±0.5 ft. However, because the swimmer was subjected to waves and currents in the surf zone, the horizontal position perpendicular to each transect (parallel to the shoreline) varied from minimal at short ranges to approximately ±15 ft at the offshore end.

4.3. Lagoon Entrance Monitoring

The unstabilized entrance channels at San Elijo, San Dieguito, and Los Peñasquitos were inspected and photographed on a monthly basis. In addition to obtaining photographs from repeatable locations, the site visits included notes on whether the channels were open to tidal exchange. The monthly channel inspections were undertaken by SANDAG. As indicated in Section 4.1, aerial photography was eliminated in 2016.

5. MONITORING DATA

This section presents the results of the 2021 Regional Beach Monitoring Program. Beach monitoring data are described in Section 5.1, while lagoon entrance products are described in Section 5.2.

5.1. Beach Data

As discussed in Section 4.2, beach data acquisition consisted of semi-annual profile surveys conducted in the Spring and Fall. Although aerial photography was omitted from the program in 2016, the photos obtained during prior missions are included in Appendix E.

5.1.1. Beach Profile Data (Appendices A-D, Digital Only)

The 2021 beach profile data were used in conjunction with data from the prior surveys to create profile plots and compute changes in shoreline position, beach width, and sediment volume. Selected historical data acquired prior to the SANDAG Monitoring Program also were utilized. A summary of the publically available historical beach profile data for the San Diego region and an inventory of the recent profile data acquired on behalf of SANDAG, Carlsbad, Encinitas, Solana Beach and the San Elijo Lagoon Restoration Project is provided in **Appendix A**.

Beach profile plots for each transect are provided in **Appendix B**. Each plot provides separate panels showing the nearshore region and the entire length of each profile. In addition to the Spring and Fall 2021 data, the plots display Fall profiles from 2000, 2011, 2012, 2014, 2016, 2018, and 2020. The Fall 2000 profile represents the pre-RBSP I condition, while the Fall 2011 profile serves as the pre-RBSP II condition. To the extent that data are available, select plots include envelopes of all profiles obtained during the SANDAG monitoring period that preceded the RBSP I (Spring 1997 to Spring 2001) and the period following RBSP I and preceding RBSP II (Fall 2001 to Spring 2012).

When reviewing Appendix B, it is important to note that the marked vertical relief evident in profiles obtained after Fall 2000 (*e.g.*, Transect OB-0230) resulted from the improved survey resolution rather than from actual changes in the sea bottom. A likely explanation for the “jaggedness” is the presence of exposed rock reefs which were not identifiable until the on-board dynamic motion sensor and data acquisition computer were added to the equipment suite in 2002. Although the data obtained in such areas can vary considerably from survey to survey due to differences in the vessel track and wave conditions,

the improved resolution afforded by this technology is beneficial in identifying potential hard-bottom habitat.

Comparing the Spring and Fall profiles provides an indication of seasonal changes, while comparing consecutive Fall profiles illustrates the nature of inter-annual and long-term changes. A significant difference between one of the historical envelopes (pre-RBSP I or post-RBSP I) and one or more of the post-RBSP II profiles indicates a material change in the beach condition that may have resulted from the nourishment activities.

Tables of shoreline position and beach width derived from the profile data are provided in **Appendix C**. Data from a pre-1984 survey, Fall 1984, Fall 1989, and the 52 Spring and Fall surveys conducted from 1996 to 2021 were used to the extent that they were available. Because the survey data acquired prior to 1984 are relatively sparse in both time and space, it was not possible to select a single survey from this period that encompassed more than a small percentage of the transects. Therefore, pre-1984 data for each transect were selected on an individual basis, with preference given to data collected during the fall. The Fall 1984 and Fall 1989 data were selected for analysis because many of the historical transects were surveyed at these times.

The following shoreline and beach width tables were prepared:

MSL Shoreline Positions

The shoreline position was computed as the horizontal distance, in feet, between the transect origin (typically a permanent marker located near the back beach) and the point at which the beach profile intersected the plane of MSL Datum. Notwithstanding the use of MLLW as the elevation reference for the profile data, MSL was adopted as the shoreline reference in the belief that it provides a more accurate indicator of changes in beach configuration.

Seasonal Changes in MSL Shoreline Position

Seasonal changes in MSL shoreline position were determined for the summers (Spring to Fall) and winters (Fall to Spring) from 1996 to 2021. The changes are expressed in feet, with positive values denoting shoreline advance and negative values denoting shoreline retreat.

Long-term Changes, Long-term Change Rates, and Annual Changes

Long-term shoreline changes were calculated for three intervals that preceded the RBSP I: pre-1984 to Fall 1984; Fall 1984 to Fall 1989 (5 years); and Fall 1989 to Fall 2000 (11 years), as well as the 21-year period encompassing the RBSP I and RBSP II (Fall 2000 to Fall 2021). In addition, the shoreline changes were calculated for the ten-year period encompassing the RBSP II (Fall 2011 to Fall 2021). Long-term change rates were calculated by dividing the change in MSL shoreline position by the corresponding time interval. To reflect the seasonal nature of changes in beach configuration, the time interval was computed in one-quarter year increments (winter, spring, summer, and fall). For example, the time interval between surveys conducted in September 1984 (Fall 1984) and November 1989 (Fall 1989) was taken as 5 years rather than 5.17 years. The change rates are expressed in feet/year, with positive values denoting shoreline advance and negative values denoting retreat. To facilitate comparisons between long- and short-term changes, the long-term changes and change rates are tabulated with the annual changes in shoreline position recorded between Fall 1996 and Fall 2021.

MSL Beach Widths

Beach width provides an indication of recreational area as well as the protection afforded to upland facilities. The width was computed as the distance between the landward edge of the beach sand and the MSL shoreline position.

Sediment volume changes are tabulated in **Appendix D**. The changes were computed along each transect for the entire width of the shorezone, and for that portion of the profile located above MSL. Shorezone volumes should be regarded as approximate for several transects in the Silver Strand Cell for the Spring 2020 and Spring 2021 surveys because water quality related beach closures precluded topographic data acquisition below approximately MLLW. The closures impacted Transects SS-0003 through SS-0050 in Spring 2020 and Transects SS-0003 through SS-0025 in Spring 2021. The bathymetric portion of the surveys was conducted near the highest tide of the day to minimize the horizontal gap between the topographic and bathymetric portions of the profile data. The horizontal gap ranged from about 250 to 500 ft.

The onshore boundary of the control volume for both the shorezone and the beach above MSL was placed at either the landward limit of the sandy beach or the transect origin. The offshore boundary of the control volume for the beach above MSL was placed at the intersection of the profile and a horizontal line corresponding to the elevation of MSL. The

offshore boundary for the shorezone was placed at the "statistical range of closure". This parameter represents the distance seaward of the transect origin beyond which profile variations are smaller than the accuracy of the survey technique. As implied by its definition, the statistical range of closure was adopted as the offshore boundary to separate the signal of true profile change from the noise of survey inaccuracy. The sea bottom elevation at the range of closure corresponds to the "depth of closure" described in Section 4.2.

The statistical range of closure for each transect, first developed in 2001 (Coastal Frontiers, 2002), was re-derived following the Fall 2012 survey in order to incorporate the additional beach profile data obtained from 2002 through 2012. The method for developing the range of closure was similar to that used in 2001, and is described below:

- The successive survey profiles were interpolated to obtain sea bottom elevations at a common set of ranges spaced 15 ft apart.
- The sample standard deviation (σ) of the sea bottom elevations was computed at each 15-ft range increment.
- Statistical closure was assumed to occur at the smallest range at which σ decreased below the survey accuracy of 0.5 ft, provided that the average value of σ remained less than or equal to 0.5 ft seaward of that point. If this condition was not satisfied by the first downcrossing below 0.5 ft, the next downcrossing seaward of that location was checked.
- In determining statistical closure, attention was restricted to depths greater than 12 ft (MLLW) to insure that the berm-bar portion of the profile would be included in the control volume.

To the extent that data were available, the determination of statistical closure was based on the 31 semi-annual surveys that commenced in Fall 1997 and ended in Fall 2012. Surveys prior to Fall 1997 were not used, because they tended either to omit a significant number of the current transects, or to terminate landward of the depth of profile closure. In the case of transects that were surveyed for the first time in Fall 2011, the range of closure was estimated from one or more adjoining transects with similar exposure and characteristics.

In a limited number of cases, the statistical range of closure as calculated using the method above was found to lie landward of the point where all of the profiles appeared to "pinch" together. This situation typically was associated with one of the 1998 post-El Niño profiles falling outside of the tighter cluster of profiles. Rather than arbitrarily move the range of closure further offshore, the calculated value was retained to maintain an unbiased

methodology and because the 1998 surveys predate the primary analysis period for the RBSP-era (2000 to present).

The results of the assessment are presented in Table 20, which provides the computed range of closure and associated depth of closure for each transect. All of the volume changes reported in Appendix D pertaining to the prior monitoring years have been adjusted to reflect the change.

The shorezone volume per linear foot of shoreline (cy/ft) of each profile was calculated as the area between the profile and an arbitrary basement elevation located at -60 ft. Seasonal volume changes were computed for the most recent summers (1998 through 2021) and winters (1997-1998 through 2020-2021). Annual volume changes were calculated for the one-year intervals between Fall 1997 and Fall 2021. Long-term changes were determined for the three-year period preceding the RBSP I (Fall 1997 to Fall 2000), the ten-year period encompassing the RBSP II (Fall 2011 to Fall 2021), and the 21-year period encompassing the RBSP I and RBSP II (Fall 2000 to Fall 2021).

Similar to the beach width, the beach volume above MSL provides an indication of the available recreational area and the protection afforded to upland facilities. Beach volume changes were computed for the same periods described above.

5.1.2. Aerial Photographs (Appendix E)

As indicated in Section 4.1, aerial photography was eliminated from the program in 2016. A comprehensive set of photos obtained between 2001 and 2015 (including four additional RBSP I sites not included in the RBSP II construction) is provided in **Appendix E**. Additional aerial photographs covering the twelve sites were provided to SANDAG in digital form following each overflight.

5.2. Lagoon Entrance Data

Lagoon entrance monitoring data consisted of monthly observations and photographs at the unstabilized entrances to San Elijo, San Dieguito, and Los Peñasquitos. Selected ground photographs obtained by SANDAG at these entrances are provided in **Appendix F**. As indicated in Section 4.1, aerial photography was eliminated from the program in 2016. However, representative aerial photos obtained in 2015 are provided in Section 7.

Table 20. Range and Depth of Closure at Each Profile Location

	Transect[2]	Location	Range of Closure[3]	Depth of Closure[5]
Silver Strand Littoral Cell	SS-0003	Tijuana Estuary	1431	-31
	SS-0005[1]	Tijuana Estuary	1041	-22
	SS-0007[1]	Tijuana Estuary	1129	-17
	SS-0015	Imperial Beach	1480	-19
	SS-0020[1]	Imperial Beach	1597	-24
	SS-0025	Imperial Beach	1873	-28
	SS-0035	Imperial Beach	2289	-30
	SS-0050[4]	Imperial Beach	1173	-22
	SS-0077	Silver Strand	1793	-29
	SS-0090	Silver Strand	1435	-29
	SS-0160	Coronado	1965	-24
Mission Beach Littoral Cell	OB-0230	Ocean Beach	2459	-25
	MB-0310	Mission Beach	1545	-26
	MB-0320	Mission Beach	1407	-24
	MB-0335[1]	Mission Beach	1209	-20
	MB-0340	Mission Beach	1641	-29
	MB-0384	Mission Beach	1602	-26
	PB-0408	Pacific Beach	1029	-12
Oceanside Littoral Cell	LJ-0443	La Jolla Shores	1014	-12
	LJ-0445	La Jolla	818	-12
	LJ-0450	La Jolla	1271	-19
	LJ-0460	Scripps	1042	-19
	TP-0470	Blacks Beach	1421	-26
	TP-0520	Torrey Pines	1796	-32
	TP-0530	Torrey Pines	1446	-26
	DM-0565[1]	Del Mar	1213	-12
	DM-0560[4]	Del Mar	1585	-26
	DM-0580	Del Mar	1933	-30
	DM-0590	San Dieguito	1110	-16
	SD-0595	Seascape Surf	1122	-16
	SD-0597[4]	Surfsong	994	-16
	SD-0600	Fletcher Cove	1066	-16
	SD-0610	Tide Park	1520	-24
	SD-0620	Seaside Park	1304	-21

(continued)

Table 20. Range and Depth of Closure at Each Profile Location (continued)

	Transect[2]	Location	Range of Closure[3]	Depth of Closure[5]
Oceanside Littoral Cell (continued)	SD-0625	San Elijo Lagoon	1156	-21
	SD-0630	Cardiff	1598	-28
	SD-0650	San Elijo St. Bch	1136	-18
	SD-0660	Swami's	875	-12
	SD-0663[1,4]	J Street	1602	-24
	SD-0670	Moonlight Bch.	1630	-30
	SD-0675	Stone Steps	875	-12
	SD-0680	Leucadia	1108	-17
	SD-0690	Leucadia	929	-14
	SD-0695	Leucadia	876	-12
	SD-0700	Grandview	1203	-20
	SD-0710	Leucadia	1231	-23
	CB-0720	Batiquitos	1450	-24
	CB-0740	S. Carlsbad	1349	-22
	CB-0760	Ponto Beach	1152	-21
	CB-0775	South Carlsbad	957	-12
	CB-0780	Carlsbad	1463	-24
	CB-0800	Carlsbad	1105	-12
	CB-0820	Agua Hedionda	1172	-21
	CB-0830	Carlsbad	1005	-18
	CB-0840	Carlsbad	1064	-20
	CB-0850	Carlsbad	946	-12
	CB-0865	Carlsbad	1088	-17
	CB-0880	Buena Vista	908	-14
	OS-0900	S. Oceanside	1160	-24
	OS-0915[1]	Oceanside	1010	-22
	OS-0930	Buccaneer	1329	-25
	OS-0947[1,4]	Crosswaithe	1339	-23
	OS-1000	Oceanside	1178	-21
	OS-1030	Oceanside	1237	-21
	OS-1070	Oceanside	1759	-21

Notes:
(1) Transect not included in 2021 program.
(2) Transect locations are indicated in Figures 12a and 12b.
(3) Range of closure measured in feet from transect origin, and based on Fall 1997 through Fall 2012 survey data unless otherwise noted.
(4) Range of closure estimated from nearby transects due to insufficient data.
(5) Depth of closure provided in feet relative to MLLW.

6. BEACH CONDITION

Based on the data presented in Sections 2, 3 and 5, this chapter assesses the condition of San Diego County's beaches during the 2021 Monitoring Year (November 2020 through October 2021) and the 21-year period encompassing both the RBSP I and RBSP II (November 2000 through October 2021, the Post-RBSP I Period). Section 6.1 provides a regional overview, while Section 6.2 summarizes the post-RBSP I outcome in selected sub-reaches.

Statistical characterizations of shoreline and volume changes for the 2021 Monitoring Year are derived from the 54 transects included in both the Spring and Fall 2021 Surveys, while those for the Post-RBSP I Period are derived from the 44 transects with measurements dating back to Fall 2000 (*i.e.*, predating the RBSP I).

6.1. Regional Overview

Table 21 summarizes the MSL shoreline and shorezone volume changes that occurred in the Silver Strand, Mission Beach and Oceanside Cells during the 2021 Monitoring Year and the Post-RBSP I Period.

Table 21. Average MSL Shoreline Changes and Shorezone Volume Changes During the 2021 Monitoring Year and Post-RBSP I Period (1, 2)

Littoral Cell	2021 Monitoring Year (1)		Post-RBSP I (2000 to 2021) (2,3)	
	MSL Shoreline Change (ft)	Shorezone Vol. Change (cy/ft)	MSL Shoreline Change (ft)	Shorezone Vol. Change (cy/ft)
Silver Strand Cell	-14	1	-20	-42
Mission Beach Cell	2	-4	10	-2
Oceanside Cell	-30	-8	-15	-6
All Cells Combined	-24	-6	-13	-10

Notes: (1) Shoreline change statistics are derived from the 54 transects included in the Fall 2021 Survey.
(2) Shoreline change statistics are derived from the 44 transects with measurements dating back to Fall 2000.
(3) Post-RBSP I Period extends from November 2000 through October 2021.

Shoreline retreat predominated in the Silver Strand and Oceanside Cells during the 2021 Monitoring Year. The average loss was 14 ft in the Silver Strand Cell and 30 ft in the

Oceanside Cell. The shoreline position was relative stable in the Mission Beach Cell, with an average change of just 2 ft. Shorezone volume changes were modest in all three cells, ranging from an average loss of 8 cy/ft in the Oceanside Cell to a gain of 1 cy/ft in the Silver Strand Cell.

When the entire 21-year Post-RBSP I Period (2000 to 2021) is considered, the shoreline position was more eroded than the pre-RBSP I condition in the Silver Stand and Oceanside Cell (with losses averaging 20 ft and 15 ft, respectively). In contrast, modest shoreline advance (averaging 10 ft) prevailed in the Mission Beach Cell. Shorezone volume losses prevailed in all three cells relative to the pre-RBSP I condition, ranging from 2 cy/ft in the Mission Beach Cell to 42 cy/ft in the Silver Strand Cell.

The MSL beach widths in Spring 2021 and Fall 2021 are shown in Figures 16 through 20. In the case of the transects that have been consistently surveyed in Fall and Spring since the RBSP I, the figures also include the envelope of beach widths for the period from Fall 2001 to Fall 2020.

In keeping with the seasonal pattern of beach profile changes, Fall beach widths typically exceed those in Spring. Notable exceptions include Transect OS-1030 in Oceanside and several Transects in Carlsbad. In both cases, material from sand bypassing operations was placed at these locations shortly before the Spring 2021 survey.

At the time of the Spring 2021 survey, beach widths were the narrowest during the period of record at seven sites in the Oceanside Cell (two sites in Oceanside, one site in North Carlsbad, and four sites in Leucadia/Encinitas). In contrast, the beach width at Transect OS-1030 in Oceanside exceeded the historical maximum at the time of the Spring 2021 survey. This unusual outcome is likely attributable to the high sand bypass quantity at Oceanside Harbor in 2021 and the timing of the of dredging (right before the Spring 2021 survey; April and May; Section 3.3). The Fall 2021 beach widths tended to fall near the middle of the historical range in the Silver Stand and Mission Beach Cells. In the Oceanside Cell, the Fall 2021 beach widths typically were near the middle or lower half of the historical range.

6.1.1 Silver Strand Littoral Cell

The MSL shoreline position and shorezone volume changes that prevailed in the Silver Strand Cell during the 2021 Monitoring Year and the Post-RBSP I Period (2000 to 2021) are summarized in Table 21 and in Figures 21 and 22. The 2021 beach widths are shown in Figure 16. Comprehensive supporting data are provided in Appendices C and D.

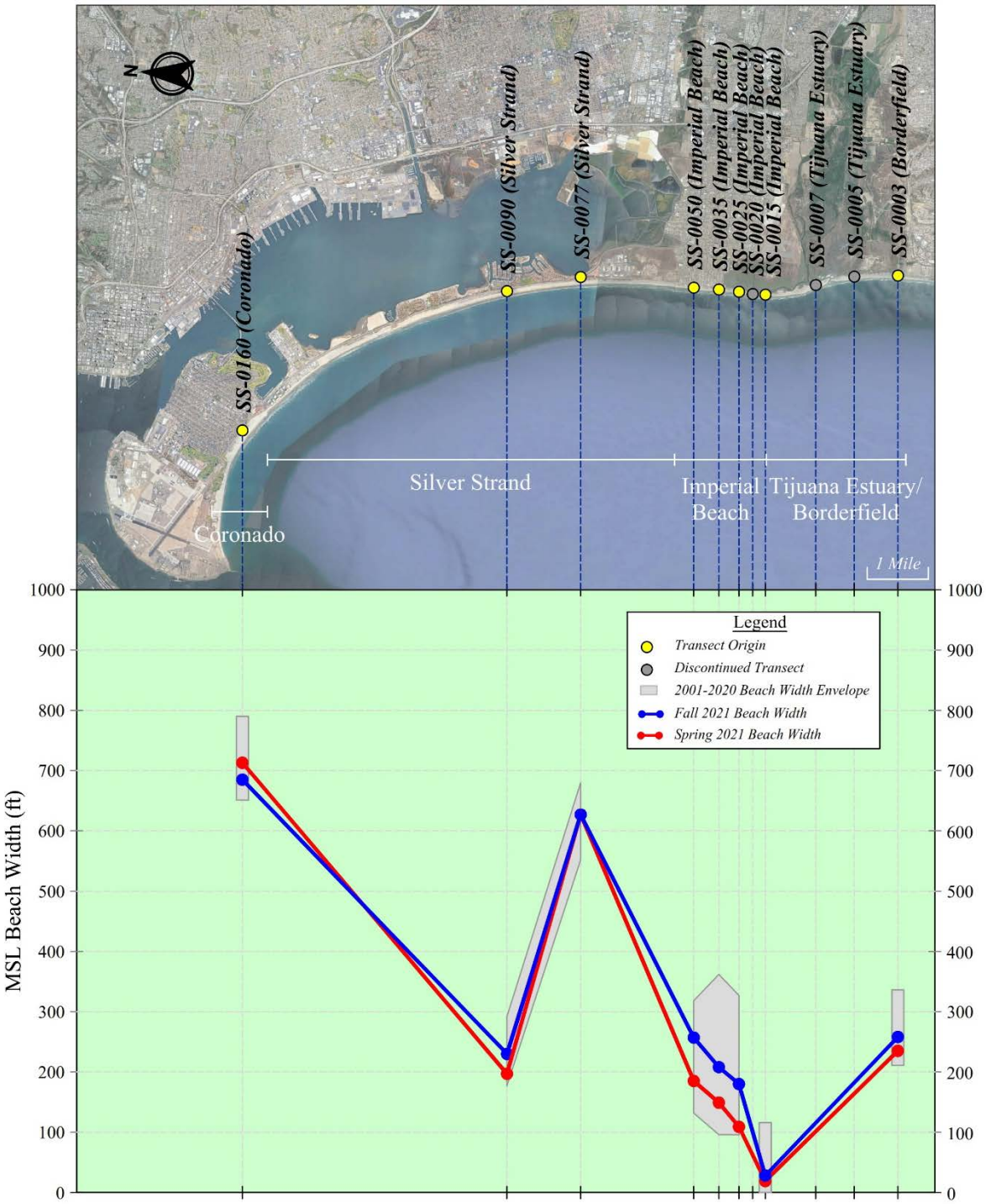

Figure 16. 2021 MSL Beach Widths and Post-RBSP I Envelope in the Silver Strand Littoral Cell

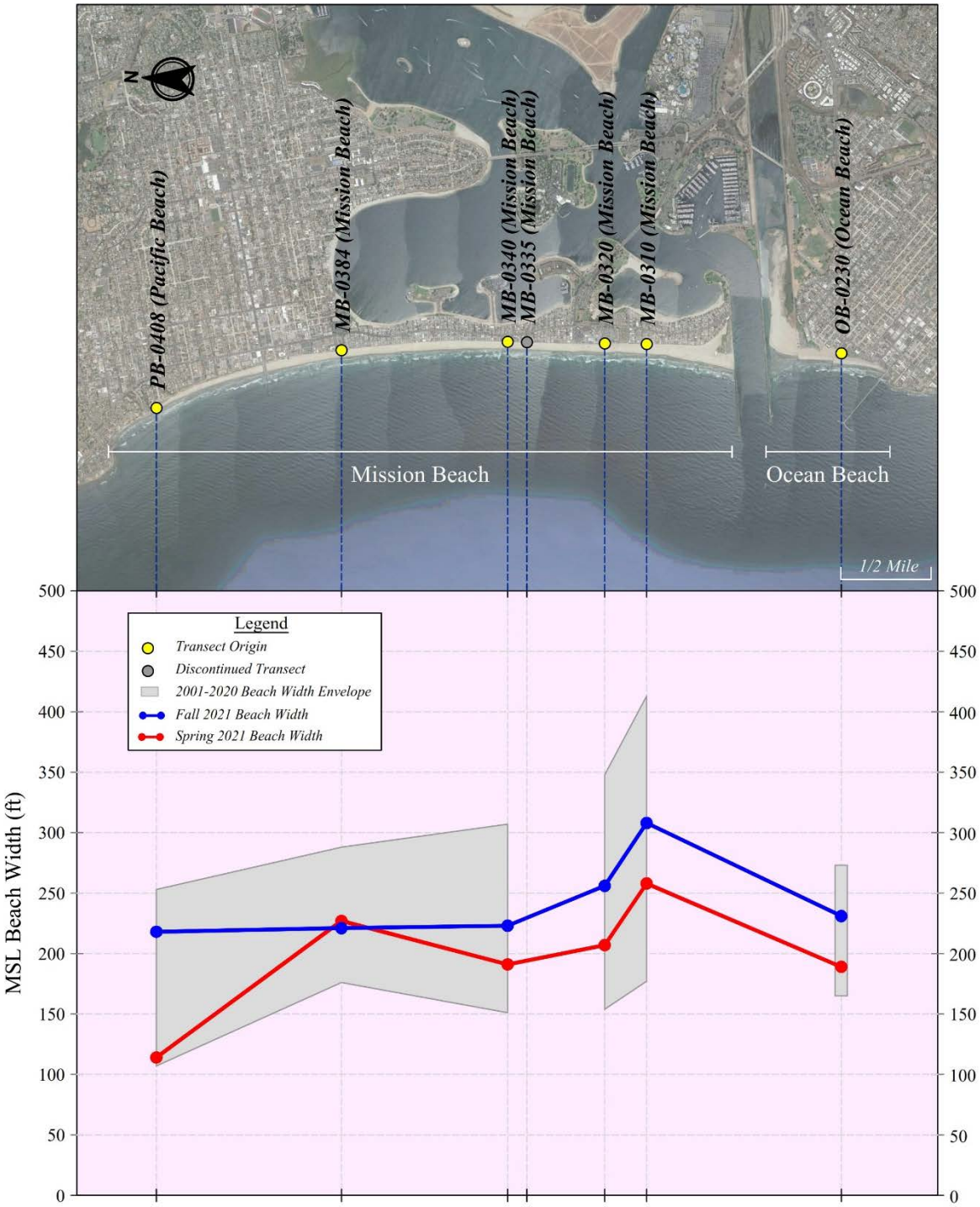

Figure 17. 2021 MSL Beach Widths and Post-RBSP I Envelope in the Mission Beach Littoral Cell

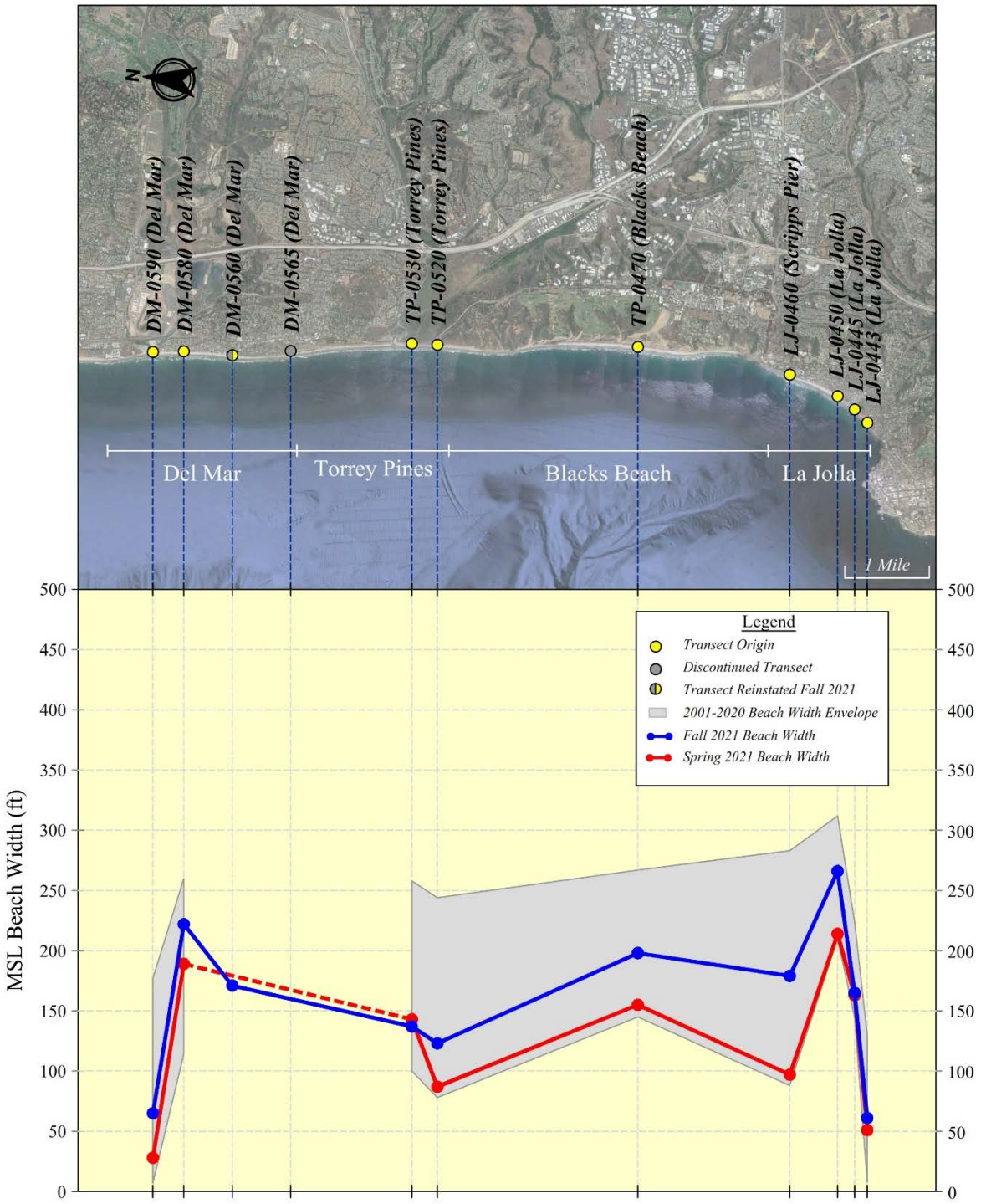

Figure 18. 2021 MSL Beach Widths and Post-RBSP I Envelope in the Oceanside Littoral Cell – La Jolla through Del Mar

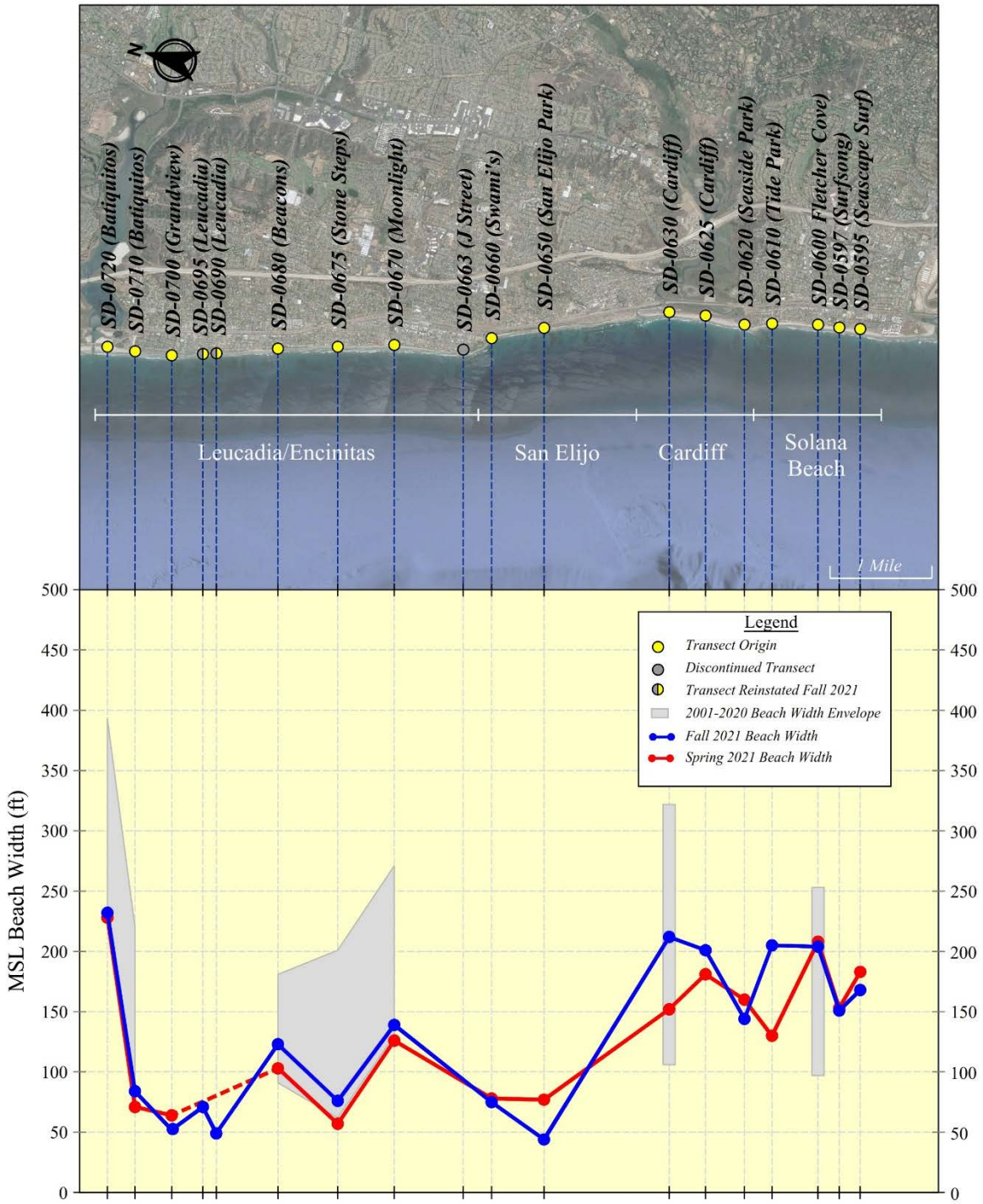

Figure 19. 2021 MSL Beach Widths and Post-RBSP I Envelope in the Oceanside Littoral Cell – Solana Beach through Leucadia/Encinitas

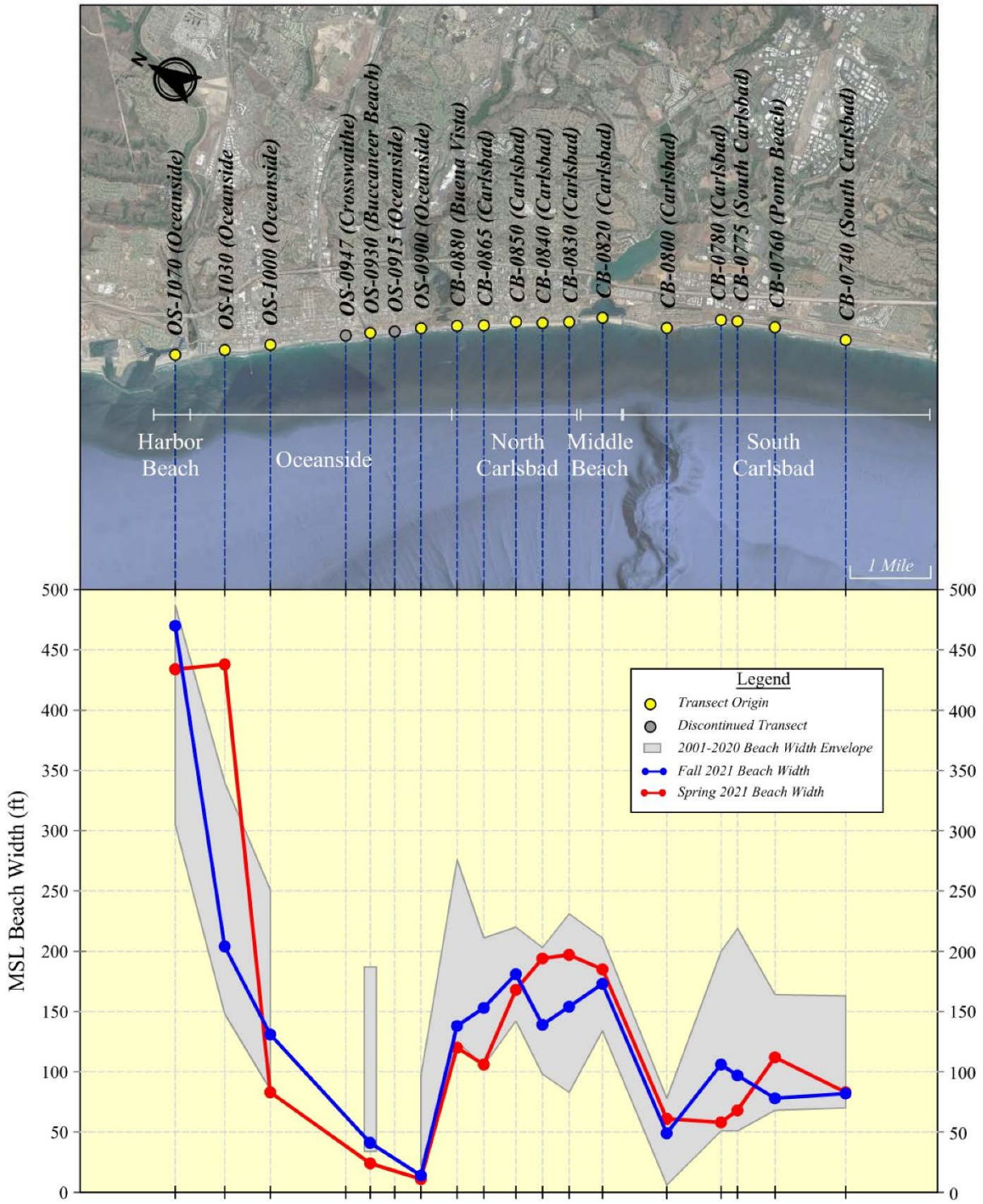

Figure 20. 2021 MSL Beach Widths and Post-RBSP I Envelope in the Oceanside Littoral Cell – South Carlsbad through Oceanside

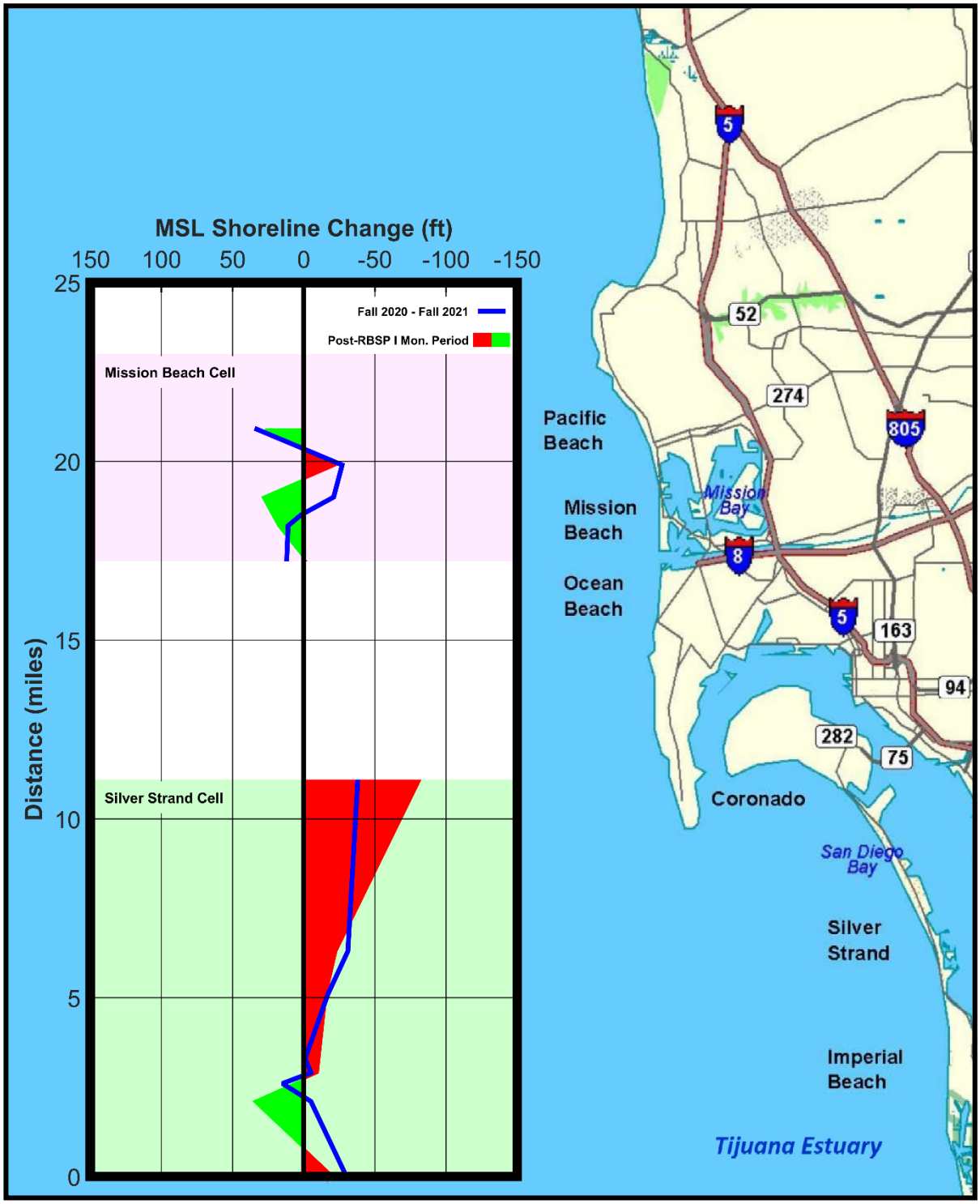

Figure 21. MSL Shoreline Changes during the 2021 Monitoring Year and Post-RBSP I Period in the Silver Strand and Mission Beach Littoral Cells

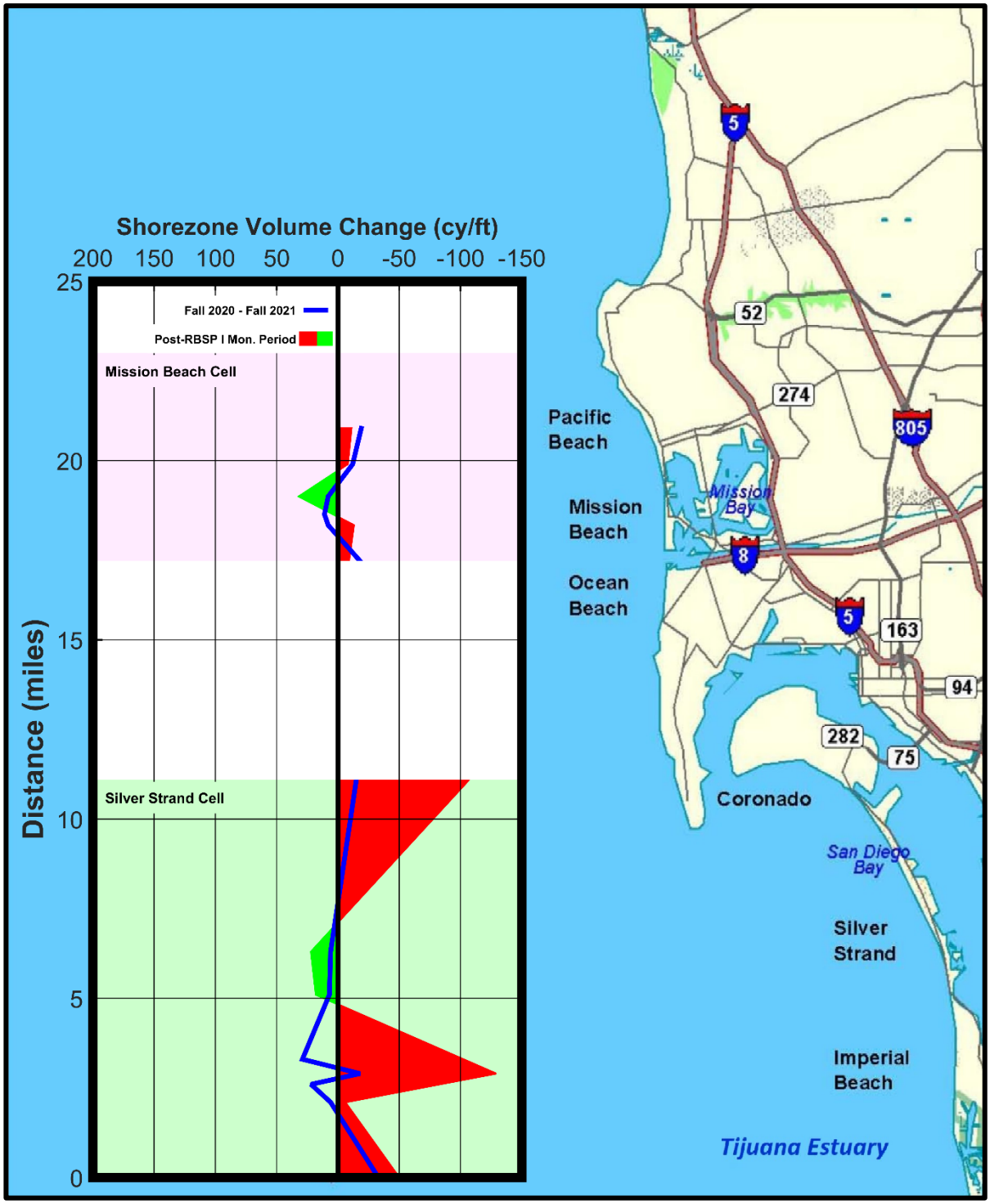

Figure 22. Shorezone Volume Changes during the 2021 Monitoring Year and Post-RBSP I Period in the Silver Strand and Mission Beach Littoral Cells

2021 Monitoring Year

At the time of the Spring 2021 survey, beach widths in the Silver Strand Cell ranged from 19 ft (Transect SS-0015, Imperial Beach) to 713 ft (Transect SS-0160, Coronado). Beaches were generally wider in Fall 2021, ranging from 28 ft to 685 ft (Transects SS-0015 and SS-0160, respectively). The notable exception was in Coronado, where the Spring beach widths slightly exceeded the Fall beach width by 28 ft. Fall beach widths tended to fall near the middle of the post-RBSP I envelope, while the Spring Beach widths were near the lower end of the range (Figure 16).

The average shoreline position in the Silver Strand Cell decreased by 14 ft during the 2021 Monitoring Year. As shown in Figure 21, the greatest losses occurred at the ends of the cell with losses of 30 ft or more prevailing at Transects SS-0160 (Coronado), SS-0090 (Silver Strand), and Transect SS-0003 (Borderfield). The only occurrence of shoreline advance was a gain a 15 ft at Transect SS-0025 (Imperial Beach). The average change in Imperial Beach was a gain of 1-ft.

Despite the prevalence of shoreline retreat, shorezone volumes were relatively stable during the 2021 Monitoring Year (average change of 1 cy/ft). Shorezone volume changes in Imperial Beach (Figure 22) ranged from a decrease of 18 cy/ft to an increase of 29 cy/ft, yielding an average gain of 10 cy/ft. The greatest loss (33 cy/ft) occurred at Borderfield (Transect SS-0003).

Post-RBSP I

Figure 23 presents the average change in shoreline position and shorezone volume in the Silver Strand Cell at the time of each Fall survey relative to the pre-RBSP I condition (Fall 2000). The initial shoreline advance resulting from RBSP I was short-lived, and by 2005 the shoreline had retreated to pre-RBSP I levels. This response may be explained by the relatively small nourishment quantity and the use of only one receiver site in the cell.

In 2006, the shoreline advanced by over 50 ft on average. These gains can be attributed, at least in part, to the onshore migration of nourishment material placed in the nearshore region at Imperial Beach in 2005. A general trend of shoreline retreat then prevailed through 2011, briefly interrupted by modest reversals in 2008 and 2009. By 2011, the average beach width was 26 ft below the pre-RBSP I value.

In 2012, the placement of 450,000 cy of sand in the cell during RBSP II yielded an average shoreline advance of 54 ft. The resulting average beach width in the cell was well-

above the pre-RBSP I value. The nourishment quantity during RBSP II was nearly four times higher than that provided under RBSP I. A trend of shoreline retreat then persisted over the next five years with a brief reversal in 2015. By 2017, the average shoreline position was 18 ft below the pre-RBSP I level. Shoreline advance occurred in 2018 and 2019, increasing the average shoreline position to 17 ft above the pre-RBSP I condition by the end of the 2019 Monitoring Year. These gains were short-lived, with shoreline retreat in 2020 and 2021 reducing beach widths to 20 ft below the pre-RBSP I value. As indicated in Figure 21, the only occurrence of net shoreline advance during this period (35 ft) occurred in Imperial Beach at Transect SS-0015. Net shoreline retreat prevailed at all other sites, with the greatest loss occurring in Coronado (82 ft).

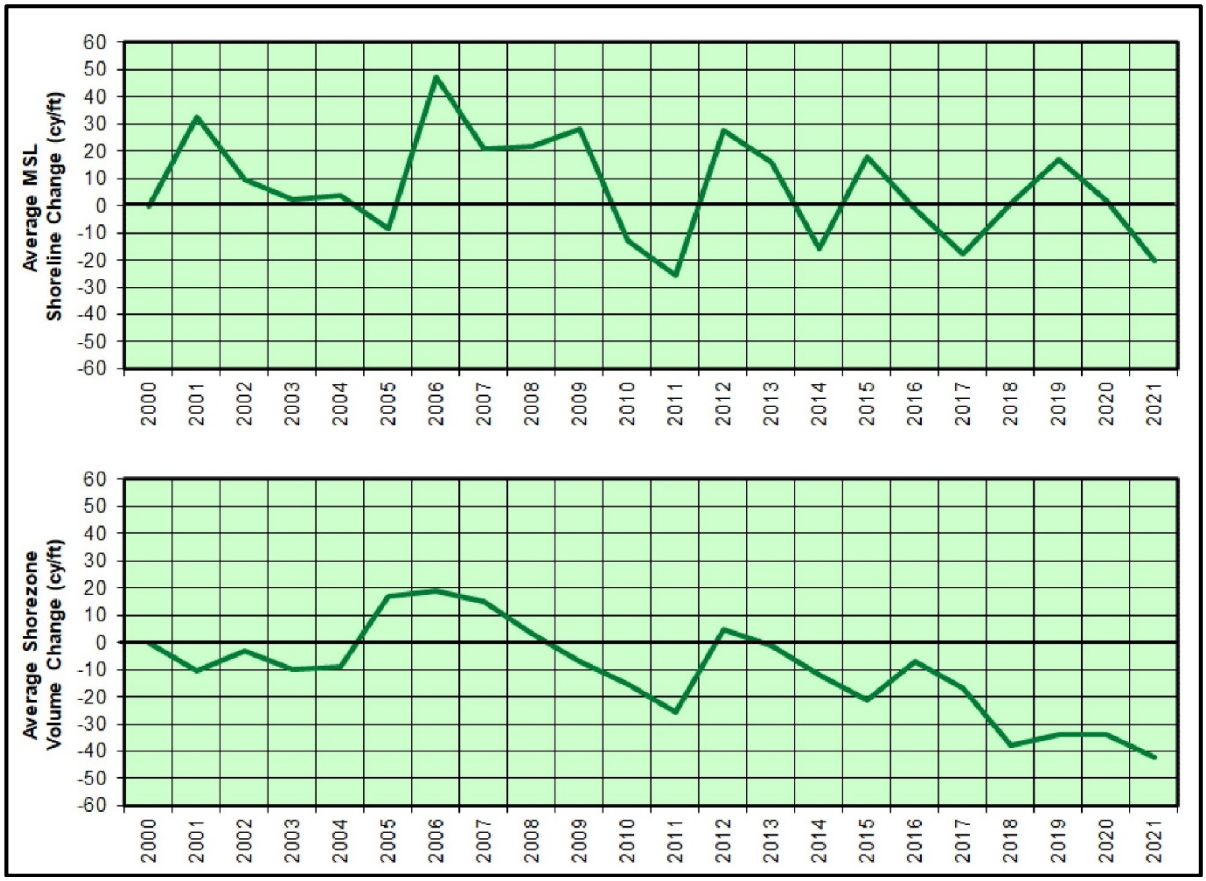

Figure 23. Time Series of Average MSL Shoreline and Shorezone Volume Change Relative to Pre-RBSP I Condition in the Silver Strand Littoral Cell

The shorezone volume decreased following the RBSP I and remained below the pre-RBSP I value until opportunistic nourishment activities were conducted in 2005 (301,000 cy placed in the nearshore off Imperial Beach, Section 3.1). The initial losses in this cell may reflect the fact that the two transects located within the Imperial Beach fill do not pre-date the RBSP I, and thus the likely volume gains at these transects were not included in the

calculations. Following the gains produced by the opportunistic nourishment in 2005, the shorezone volume gradually decreased during the five-year period from 2007 to 2011. As a result, by the time of the Fall 2011 survey the shorezone volume was well-below the pre-RBSP I value.

Although the RBSP II fill at Imperial Beach produced significant volume gains, the average shorezone volume in 2012 was only slightly higher than the pre-RBSP I value. A trend of decreasing shorezone volumes has prevailed since RBSP II, with reversals occurring in 2016 and 2019. As a result, by the end of the 2021 Monitoring Year the shorezone volume was well below the pre-RBSP I value. The average loss in the littoral cell was 42 cy/ft. Localized volume gains persisted only in the Silver Strand State Beach region (Figure 22).

6.1.2. Mission Beach Littoral Cell

Table 21 summarizes the average MSL shoreline and shorezone volume changes that occurred in the Mission Beach Cell during the 2021 Monitoring Year and during the 21-year period encompassing both the RBSP I and II (2000 to 2021). Figures 21 and 22 show the spatial distribution of the changes that occurred during those periods. Beach widths at the time of the Fall and Spring 2021 surveys are shown in Figure 17. Supporting data are provided in Appendices C and D.

2021 Monitoring Year

The Spring 2021 beach widths in the Mission Beach Cell tended to be located near the middle or lower portion of the historical envelope, while the Fall beach widths tended to fall near the middle of the range. Spring beach widths ranged from 114 ft (Transect PB-0408, Pacific Beach) to 258 ft (Transect MB-0310, Mission Beach). Fall beach widths varied between 218 and 308 ft (at same sites in Pacific Beach and Mission Beach). The average beach width in Mission Beach was 221 ft in Spring 2021, and 252 ft in Fall 2021.

The shoreline position in the Mission Beach Cell was relatively stable during the 2021 Monitoring Year, with an average change of only 2 ft. As indicated in Figure 21, losses were focused in Mission Beach, with the greatest retreat measuring 27 ft. The greatest advance occurred in Ocean Beach (12 ft) and Pacific Beach (33 ft). Shorezone volume changes (Figure 22) were nearly opposite of the shoreline changes, with gains predominating at the Mission Beach sites and losses prevailing at Pacific Beach and Ocean Beach. The largest increase was 11 cy/ft (Transect MB-0320, Mission Beach), while the greatest decrease was 19 cy/ft (Transect MB-0230, Ocean Beach). Taken together, the average shorezone volume in the cell decreased by a modest 4 cy/ft.

Post-RBSP I

The RBSP I beach nourishment in the Mission Beach Cell was limited to a relatively small sand placement at one receiver site. The shoreline gains attributable to the RBSP I persisted through 2005 (Figure 24). Unanticipated shoreline advance then occurred in 2006, but significant shoreline retreat in 2007 returned the average beach width in the cell to the pre-RBSP I condition. Shoreline advance in 2008 and 2009 restored the beach widths to above the pre-RBSP I levels.

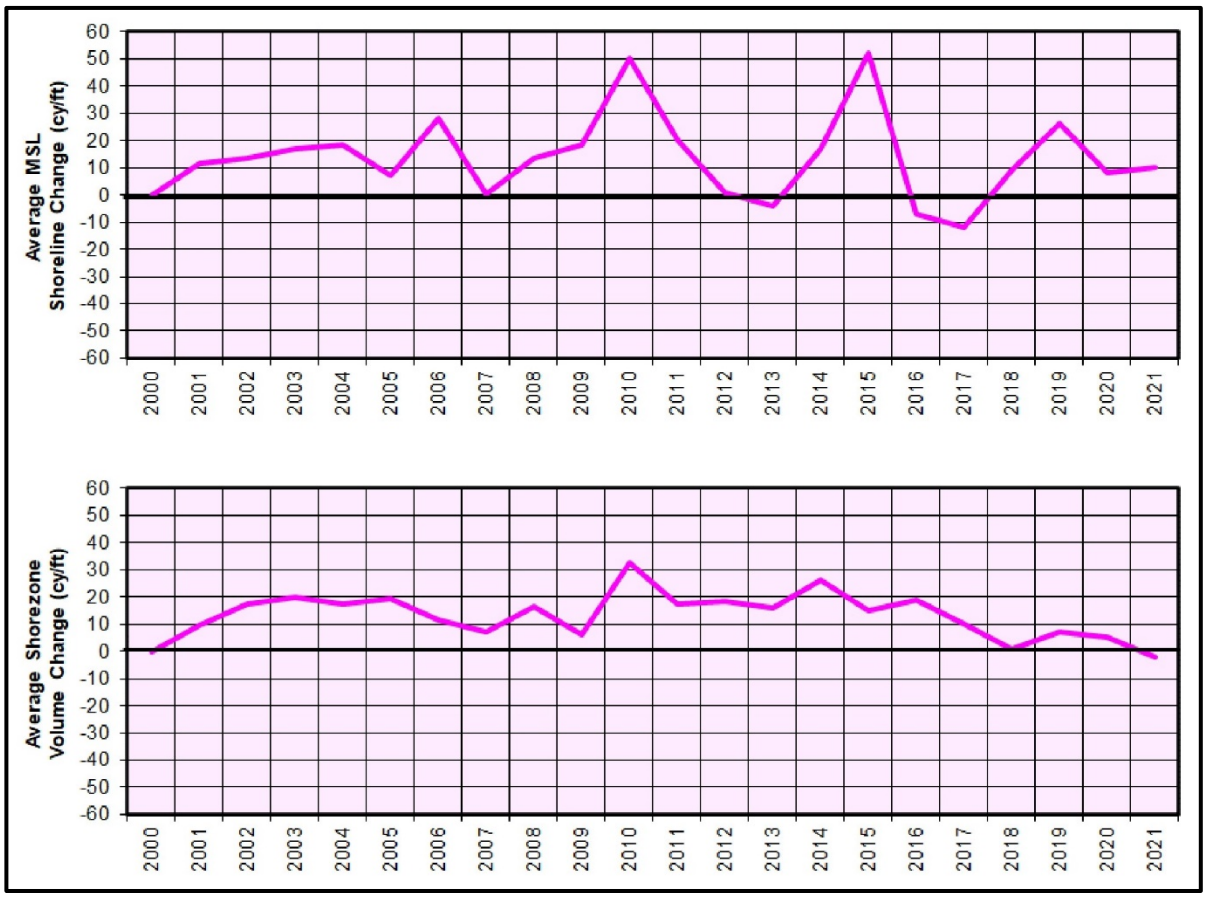

Figure 24. Time Series of Average MSL Shoreline and Shorezone Volume Change Relative to Pre-RBSP I Condition in the Mission Beach Littoral Cell

In 2010, the placement of 450,000 cy of sand during opportunistic beach nourishment activities produced significant shoreline gains. The resulting average shoreline position exceeded the pre-RBSP I value by nearly 50 ft. As the above-water nourishment material dispersed, three consecutive years of shoreline retreat (2011 through 2013) reduced beach widths to below pre-RBSP I levels. This trend then was reversed, with shoreline advance in

both 2014 and 2015 increasing the average beach width in the cell to the highest levels observed during the period of record.

The El Niño conditions that prevailed in 2016 produced substantial shoreline retreat. Additional losses during 2017 reduced the average beach width to the lowest value recorded during the 21-year Post-RBSP I Period. Shoreline advance in 2018 and 2019 was followed by losses in 2020 and relative stability in 2021. The average beach width at the time of the Fall 2021 survey exceeded the pre-RBSP I condition by 10 ft. As suggested in Figure 21, shoreline advance prevailed throughout the region with the exception of the northern portion of Mission Beach (Transect MB-0384).

Similar to the shoreline changes, the sediment volume gains that followed the RBSP I persisted with minimal change for several years. After 2005, a general trend of decreasing volumes prevailed through 2009. This trend was reversed in 2010, with significant shorezone volume gains occurring in response to the Corps-sponsored opportunistic beach nourishment. Modest losses then occurred in 2011 as the nourishment material dispersed. The average shorezone volume remained relatively stable between 2012 and 2016, with a general trend of shorezone volume loss persisting since that time. The average shorezone volume in the littoral cell fell slightly below the pre-RBSP I value at the end of the 2021 Monitoring Year. As indicated in Figure 22, long-term gains were sustained at only one location (Transect MB-0340 in Mission Beach).

6.1.3. Oceanside Littoral Cell

The 2021 beach widths in the Oceanside Cell are shown in Figures 18 through 20. The MSL shoreline and shorezone volume changes that prevailed in the cell during the 2021 Monitoring Year and the 21-year period encompassing both the RBSP I and II (2000 to 2021) are summarized in Table 21. Figures 25 and 26 show the spatial distribution of those changes, while detailed supporting data are provided in Appendices C and D.

2021 Monitoring Year

In general, the 2021 beach widths in the Oceanside Cell fell near the middle or lower boundary of the historical range. Notable exceptions included part of Oceanside and North Carlsbad, Solana Beach, and the southern portion of Del Mar. This pattern is likely attributable to recent sand bypassing activities conducted in the Oceanside and Carlsbad and the SELRP opportunistic nourishment (Section 3). At the time of the Spring 2021 survey, beach widths varied from 11 ft at Transect OS-0900 (Oceanside) to 438 ft at

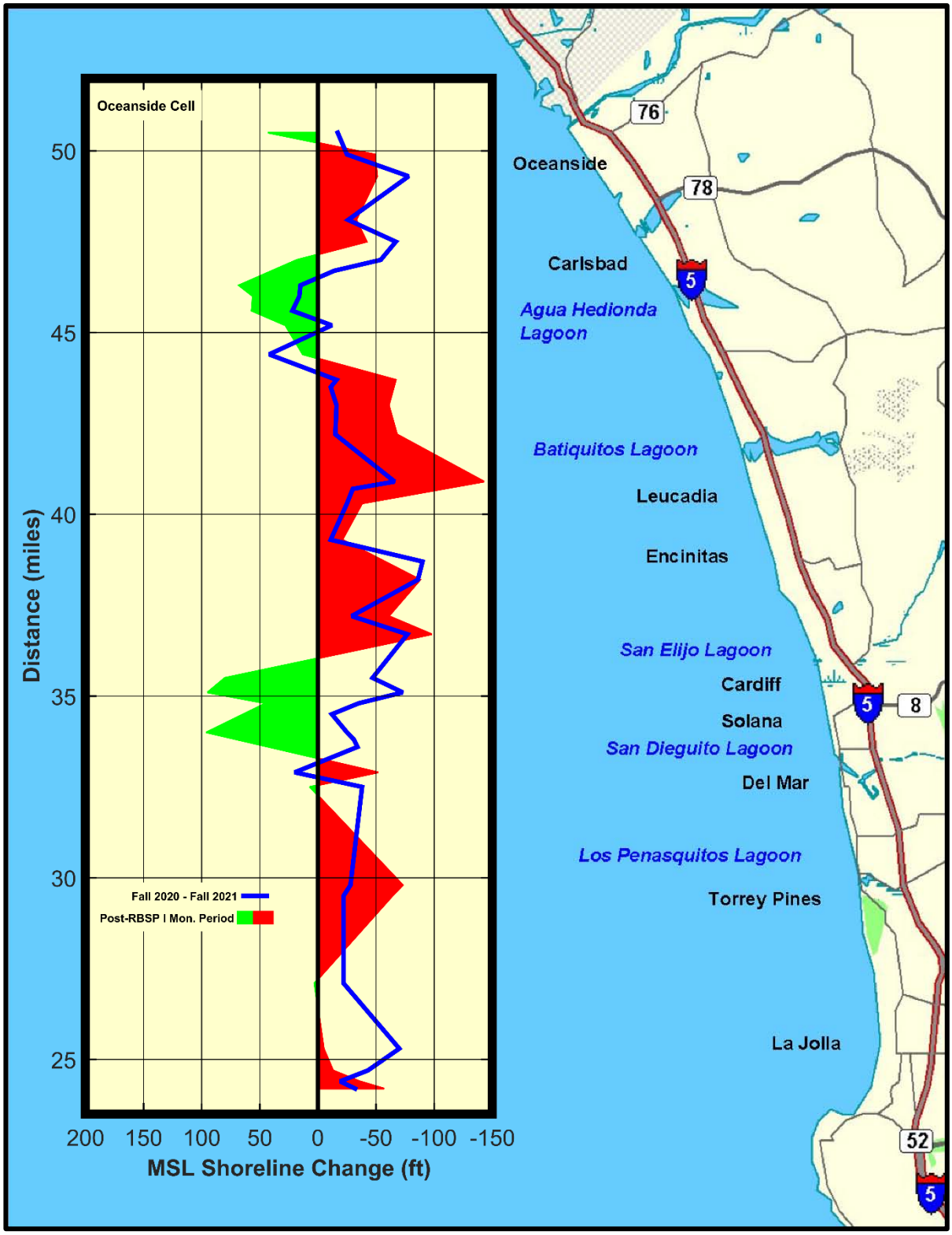

Figure 25. MSL Shoreline Changes during the 2021 Monitoring Year and Post-RBSP I Period in the Oceanside Littoral Cell

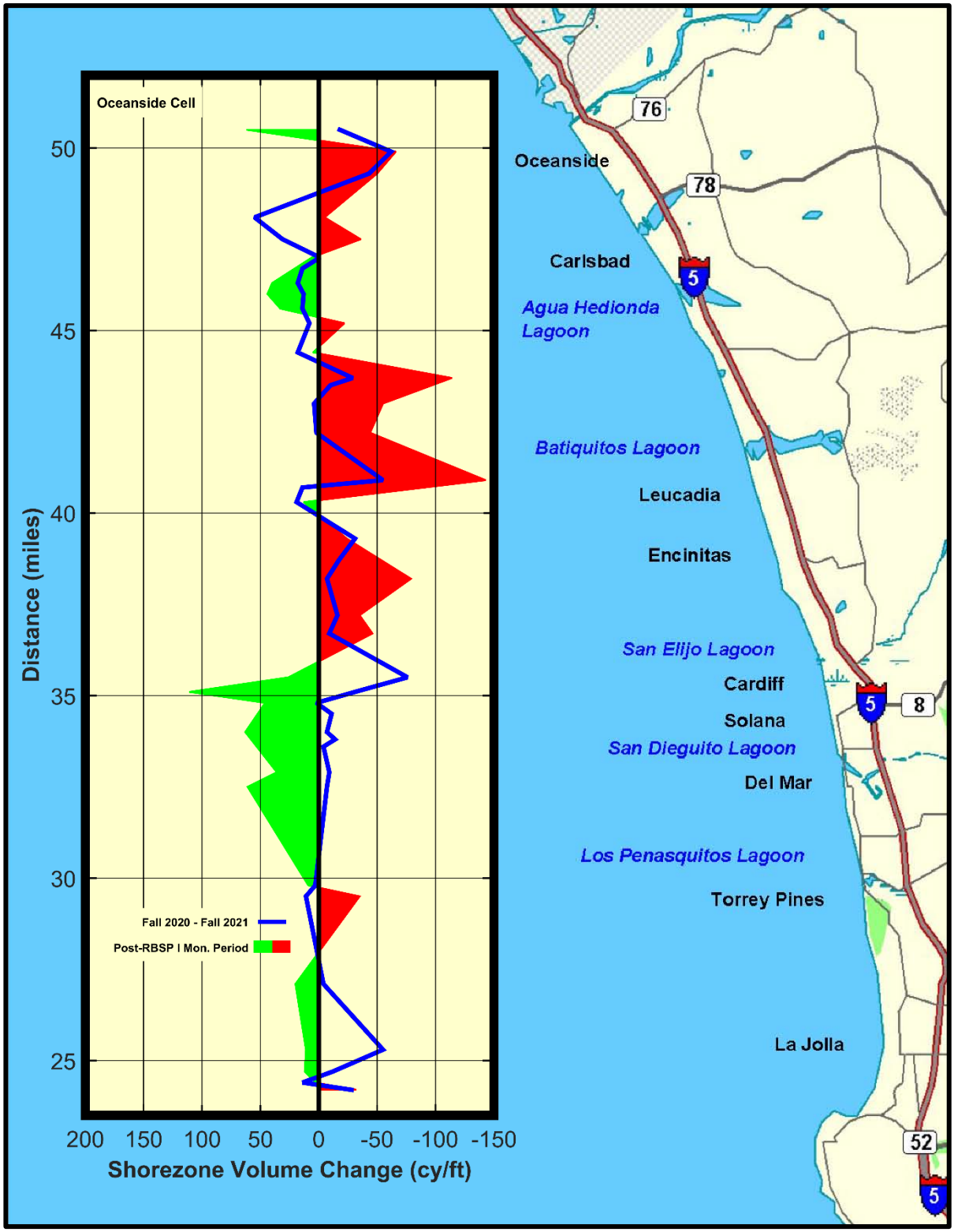

Figure 26. Shorezone Volume Changes during the 2021 Monitoring Year and Post-RBSP I Period in the Oceanside Littoral Cell

OS-1030 (Oceanside). Spring beach widths were the narrowest during the 21-year period of record at seven sites (two sites in Oceanside, one site in North Carlsbad, and four sites in Leucadia/Encinitas). The Fall beach widths tended to exceed those measured in the Spring, ranging from 17 ft to 470 ft (Transects OS-0900 and OS-1070, respectively).

Shoreline retreat predominated in the Oceanside Cell during the 2021 Monitoring Year with losses occurring at 35 of the 40 transects for which such data are available. These changes produced and average shoreline loss of 30 ft. Shoreline advance was limited to four sites in Carlsbad and one location in Del Mar (Figure 25). The gains in Carlsbad are likely attributable to the aforementioned sand bypassing conducted at Agua Hedionda. Losses exceeding 70 ft occurred in parts of Cardiff, Encinitas, and Oceanside.

The average shorezone volume in the cell decreased by 8 cy/ft during the 2021 Monitoring Year. The greatest losses in La Jolla, Cardiff, South Carlsbad, and Oceanside. Gains were most notable near in South Oceanside and North Carlsbad, and appear to be attributable in part to the sand bypassing conducted at the harbor and Agua Hedionda, respectively.

Post-RBSP I

Time series of the average shoreline and shorezone volume change at the time of each Fall survey relative to the pre-RBSP I condition (Fall 2000) are presented in Figure 27. The RBSP I produced substantial shoreline advance in 2001. Additional gains occurred in 2002 as the fill material dispersed alongshore to adjacent beaches. A trend of shoreline loss then prevailed, with reversals in 2006, 2008, and 2011. At the end of the 2011 Monitoring Year, the average shoreline position was below the pre-RBSP I level.

In 2012, the RBSP II beach nourishment restored the beach widths in the cell to above the pre-RBSP I values. The magnitude of the post-nourishment beach width gain was less than that which occurred following the RBSP I. This can be attributed to fewer receiver sites (7 vs. 10) and a smaller nourishment quantity (1.1 million cy vs. 1.8 million cy) utilized for the RBSP II. Additional beach width gains occurred in 2013 as the nourishment material dispersed alongshore to adjacent beaches. The shoreline retreated in 2014, but unexpectedly advanced again in 2015. However, these gains were reversed during the 2016 El Niño and in 2017, with shoreline positions retreating to below pre-RBSP I levels.

Shoreline advance prevailed during 2018 as a result of the SELRP nourishment material placed in Cardiff and Solana Beach, and increased the average shoreline position

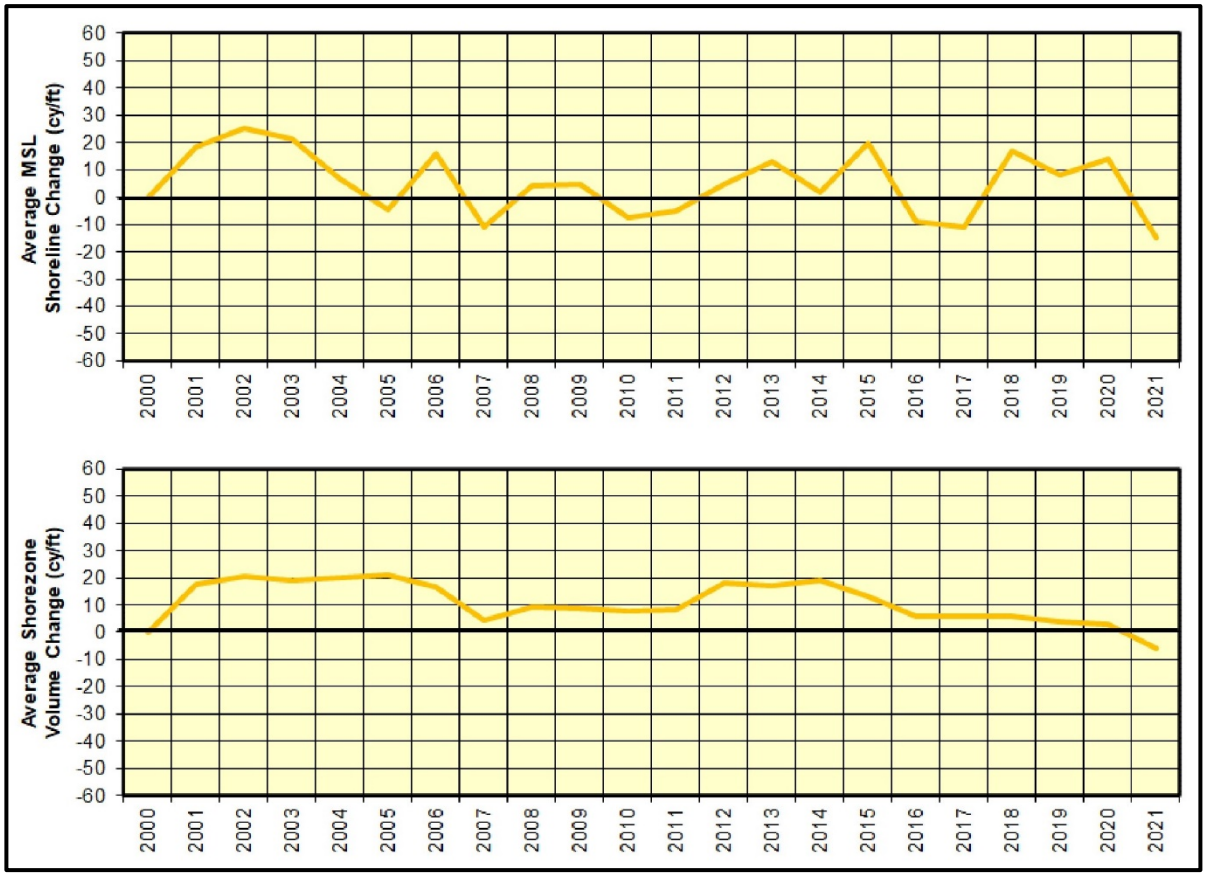

Figure 27. Time Series of Average MSL Shoreline and Shorezone Volume Change Relative to Pre-RBSP I Condition in the Oceanside Littoral Cell

above pre-RBSP I levels for the first time since 2015. The average shoreline position was relatively stable through 2020, but substantial losses in 2021 reduced the average shoreline position to 15 ft below the pre-RBSP I condition. As indicated in Figure 25, post-RBSP I gains were concentrated in North Carlsbad and the region from Cardiff through Del Mar. Shoreline losses were most prevalent in the region from South Carlsbad through Encinitas.

The sediment volume gains that occurred in the Oceanside Cell following the RBSP I persisted with minimal change through 2006 – outlasting the shoreline gains. The shorezone volume decreased in 2007 in response to energetic wave conditions, and then remained relatively constant through 2011. The RBSP II nourishment material provided in 2012 yielded additional gains. Similar to the shoreline changes, the magnitude of the volume increase was less than that produced after RBSP I due to the reduced nourishment quantities. However, building on a foundation of modest gains persisting from the RBSP I and several small opportunistic nourishment efforts, the net result was an average shorezone volume similar to that resulting from the RBSP I (2001). The shorezone volume then remained relatively stable

in 2013 and 2014. Losses during the next two years reduced the shorezone volume to near the pre-RBSP I value, where it remained largely unchanged through 2020 despite of the placement of the SELRP beach nourishment material. Modest losses in 2021 reduced the average shorezone volume below the pre-RBSP I value for the first time during the period of record.

As suggested in Figure 26, the average shorezone volume change in the Oceanside Cell reflects a near balance between areas with volume losses (*e.g.*, South Carlsbad) and areas with volume gains (*e.g.*, Cardiff and Solana Beach) rather than generalized shorezone stability along the entire littoral cell. In keeping with the shoreline change trends, the greatest shorezone volume gains occurred in Cardiff and Solana Beach.

6.2. Post-RBSP I Outcome in Sub-Reaches

This section summarizes the post-RBSP I outcome for selected sub-reaches within the study area. The sub-reach assessment quantifies the impact of the RBSP fills beyond the placement sites by accounting for the redistribution of the nourishment material over a broader area. As such, the sub-reach outcome provides a more appropriate indication of overall success and longevity of the nourishment programs than the placement site changes. Figures 28 through 38 show time series of the average beach width change and shorezone volume change at the time of each Fall survey relative to the pre-RBSP I condition (Fall 2000) for eleven sub-reaches. The uneven spacing between transects was accounted for by weighting each value according to the alongshore distance associated with the corresponding transect. Only Coronado and La Jolla did not receive direct nourishment as part of the RBSP I, while Coronado, Mission Beach, La Jolla, and Del Mar did not receive direct nourishment as part of RBSP II.

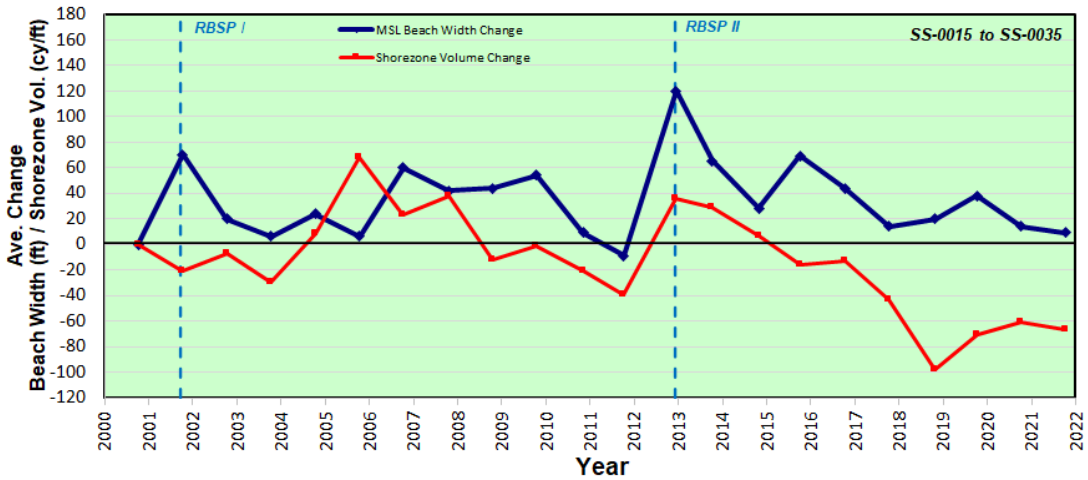

Figure 28. Beach Width and Shorezone Volume Changes in the Imperial Beach Sub-Reach

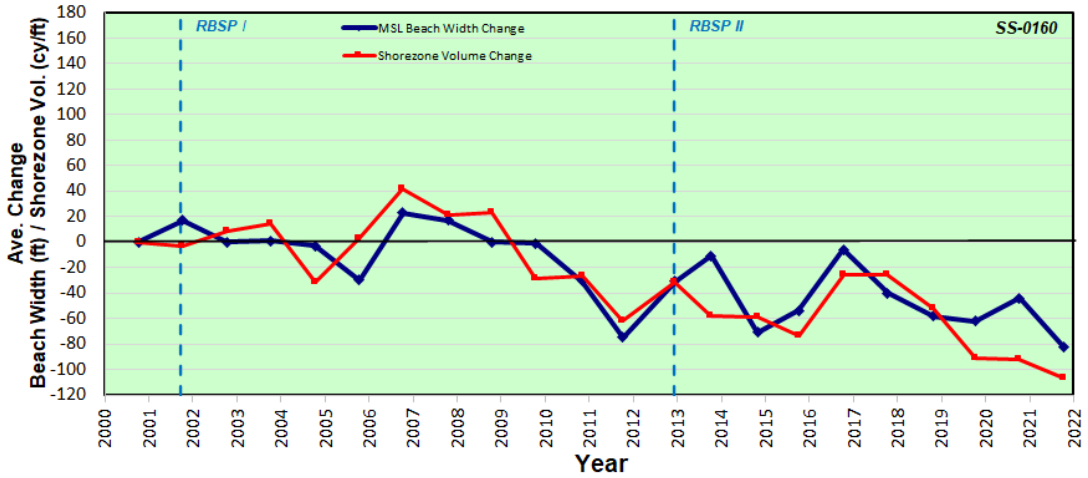

Figure 29. Beach Width and Shorezone Volume Changes in the Coronado Sub-Reach

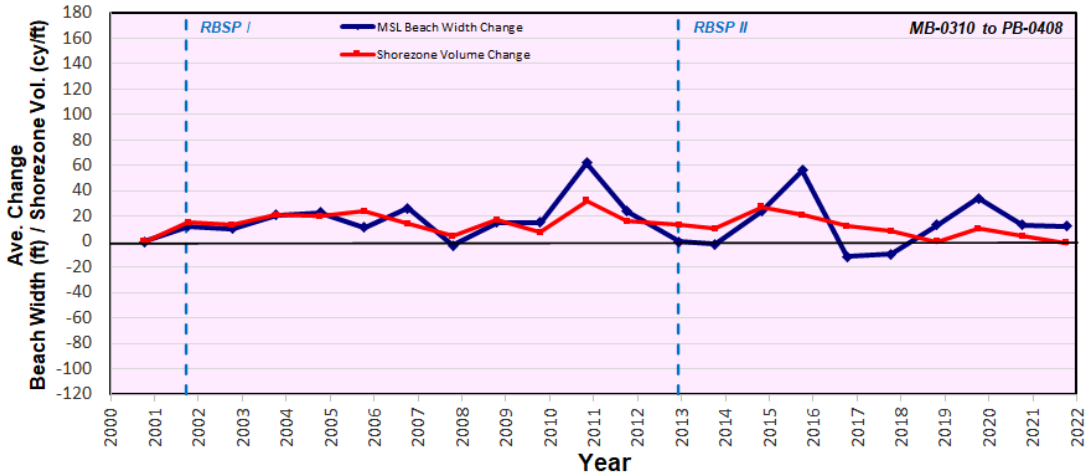

Figure 30. Beach Width and Shorezone Volume Changes in the Mission Beach Sub-Reach

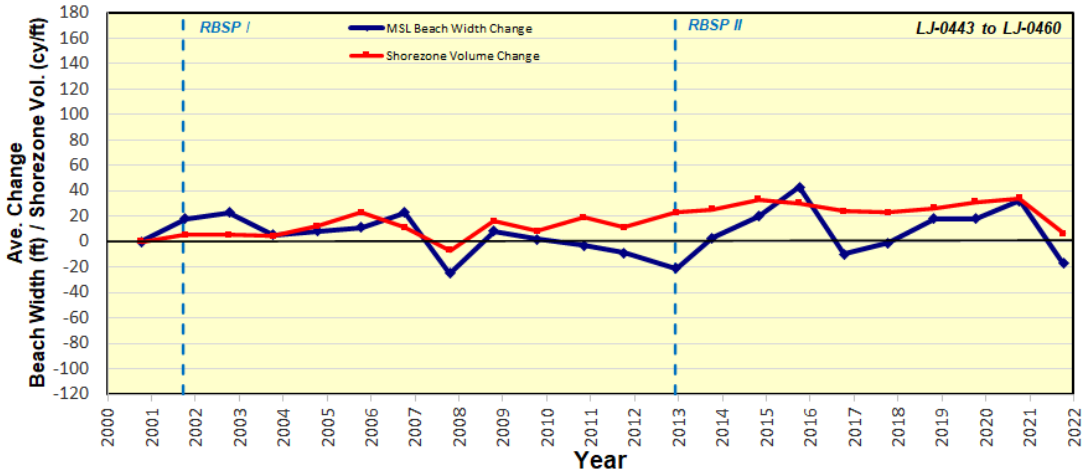

Figure 31. Beach Width and Shorezone Volume Changes in the La Jolla Sub-Reach

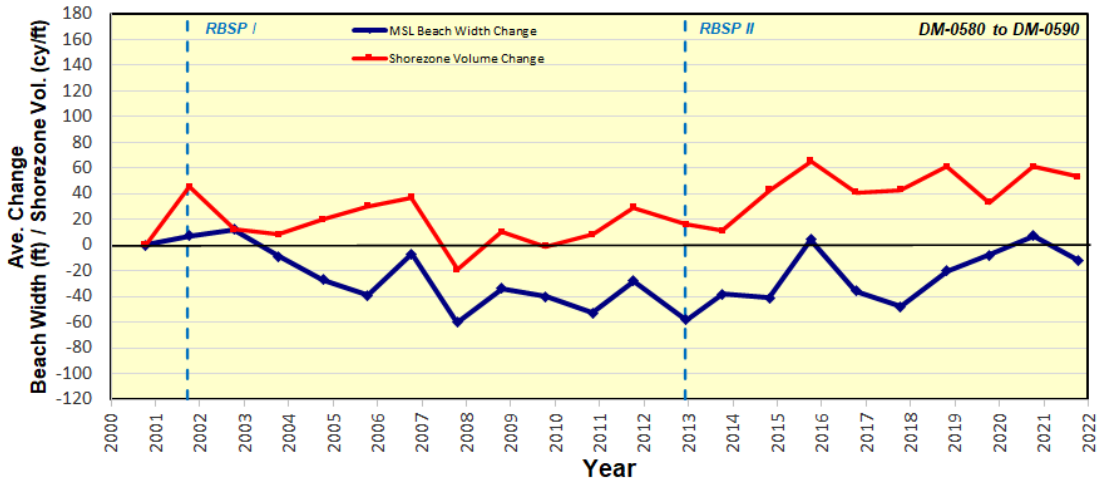

Figure 32. Beach Width and Shorezone Volume Changes in the Del Mar Sub-Reach

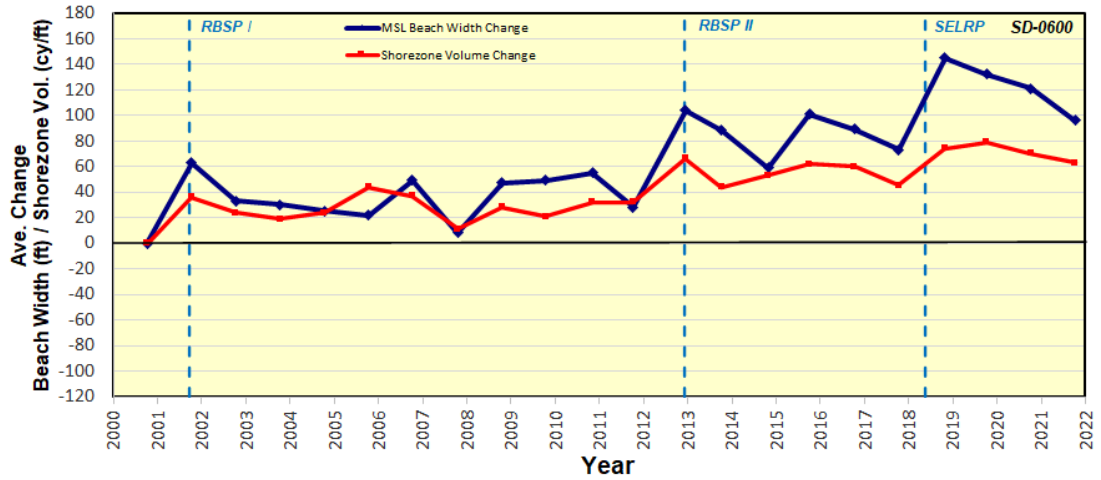

Figure 33. Beach Width and Shorezone Vol. Changes in the Solana Beach Sub-Reach

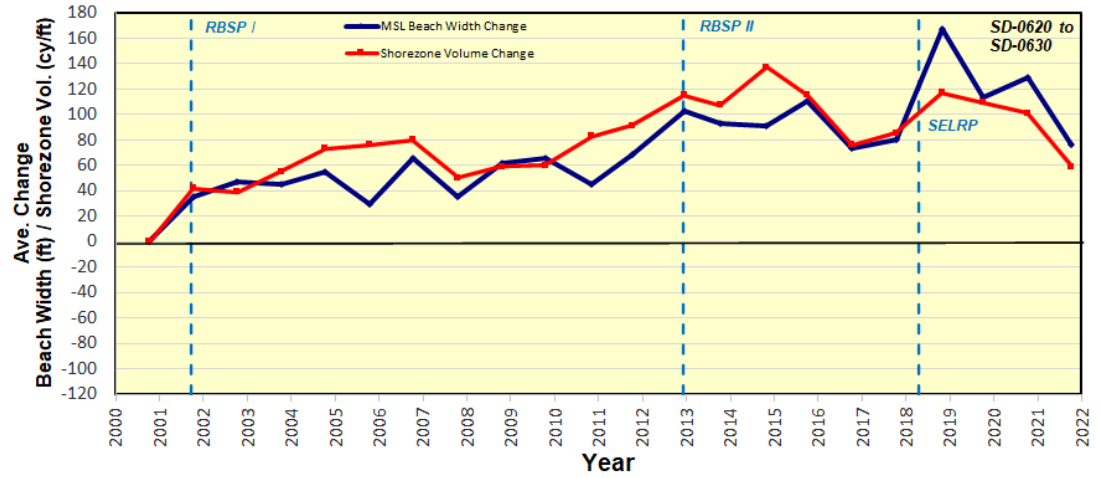

Figure 34. Beach Width and Shorezone Volume Changes in the Cardiff Sub-Reach

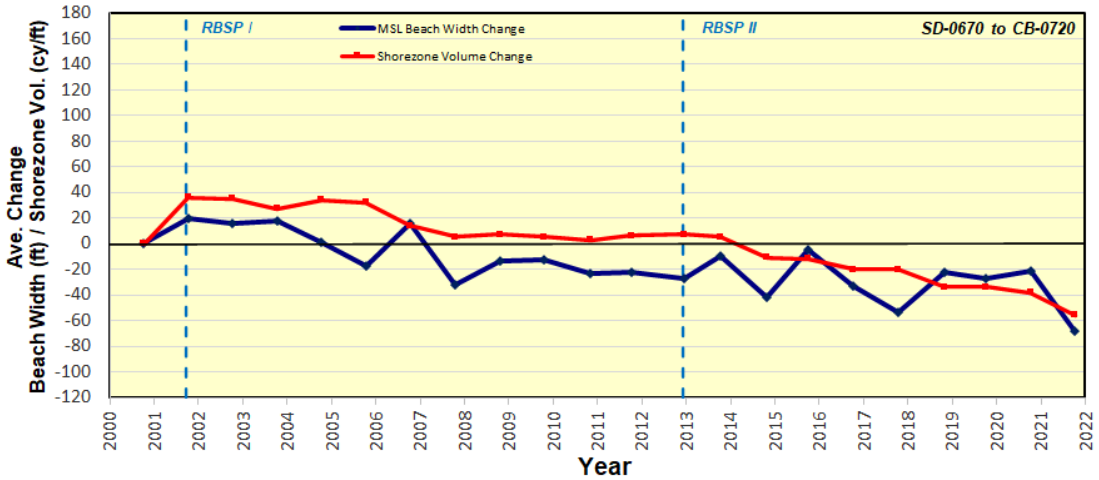

Figure 35. Beach Width and Shorezone Volume Changes in the Encinitas/Leucadia Sub-Reach

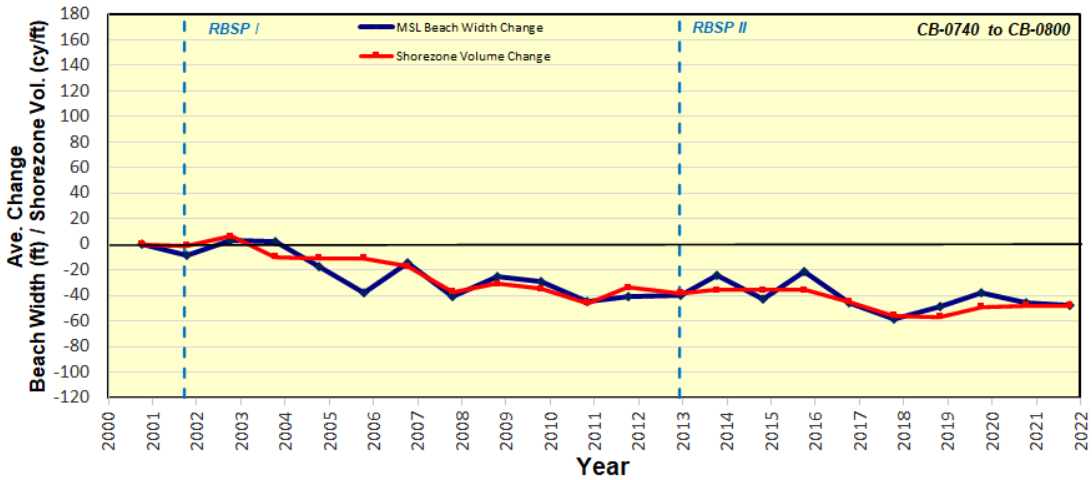

Figure 36. Beach Width and Shorezone Volume Changes in the South Carlsbad Sub-Reach

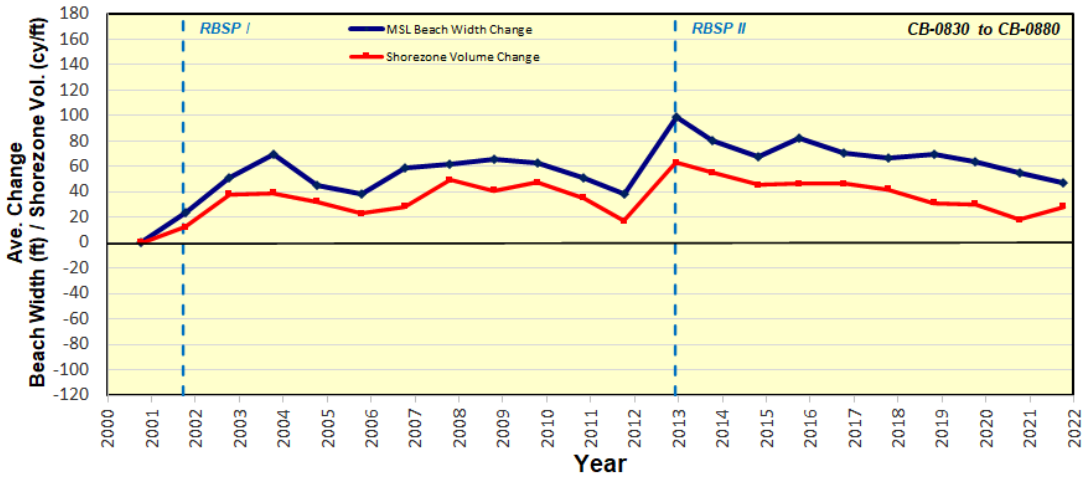

Figure 37. Beach Width and Shorezone Volume Changes in the North Carlsbad Sub-Reach

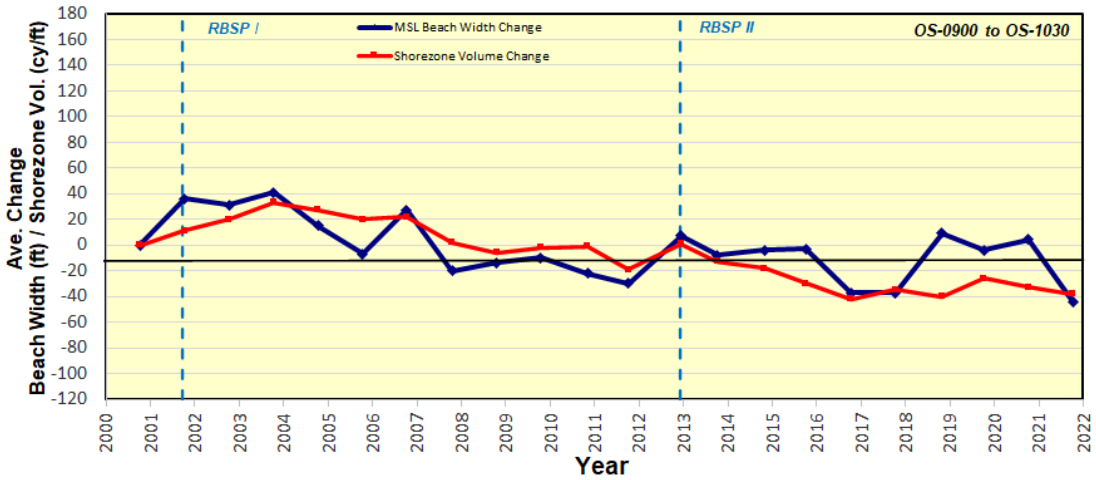

Figure 38. Beach Width and Shorezone Volume Changes in the Oceanside Sub-Reach

Imperial Beach

The initial benefits of the 120,000 cy of sand placed at Imperial Beach during RBSP I were short-lived, and by 2005 beach widths in the sub-reach were only slightly above the pre-RBSP I condition. However, the placement of 301,000 cy of opportunistic sand in 2005, and of 450,000 cy of material in 2012 as part of the RBSP II, helped maintain beach widths above the pre-RBSP I values for all but one year since 2005 (2011). The RBSP II brought considerably more gains than the RBSP I due to the larger nourishment volume placed during the second project. A trend of decreasing shoreline positions and shorezone volumes persisted after each of the nourishment projects, suggesting that the net sediment budget in Imperial Beach is negative and sand is gradually leaving the sub-reach. At the time of the Fall 2021 survey, beach widths continued to exceed the pre-RBSP I condition (average gain of 9 ft). In contrast, the shorezone volume fell well short of the pre-project benchmark (average loss of 67 cy/ft).

Coronado

Coronado did not receive direct nourishment as part of either RBSP I or RBSP II. One opportunistic sand placement has occurred in the area during the period of record, with about 56,000 cy of material from South San Diego Harbor placed in the nearshore in 2020 (Section 3.2). A general trend of decreasing shoreline positions and shorezone volumes has prevailed during the period, with both parameters remaining below the pre-RBSP I values since 2010. By the time of the Fall 2021 survey, the average shoreline position had retreated by 82 ft and the average shorezone volume had decreased by 107 cy/ft.

Mission Beach

In Mission Beach, the positive effects of the RBSP I (151,000 cy) were modest but sustained. Both the beach width and shorezone volume gains persisted through 2009. In 2010, the 450,000 cy Corps-sponsored beach nourishment further improved the beach condition. A gradual trend of shorezone volume loss then persisted, reducing the average shorezone volume to pre-RBSP I levels by Fall 2021. While a general trend of beach width retreat also has prevailed since 2010, notable reversals occurred in 2015, 2016, 2018 and 2019. At the time of the Fall 2021 survey, the average shoreline position exceeded the pre-RBSP I value by 12 ft. As indicated in Section 3, Mission Beach was not included in RBSP II.

La Jolla

La Jolla did not receive direct nourishment as part of either RBSP I or RBSP II. In addition, opportunistic sand placement has not occurred in the area during the period of record. The trend of shorezone volume gains observed in the sub-reach since 2000 appear to be attributable to the gradual downcoast migration of nourishment material placed elsewhere in the Oceanside Cell. However, losses sustained in 2021 reduced the average shorezone volume to near the pre-RBSP I level. A general trend of increasing beach widths prevailed between 2000 and 2006, followed by decreasing beach widths through 2012. With the exception of the sharp retreat following the 2016 El Niño and again during 2021, beach widths have tended to increase since the RBSP II material was placed at upcoast beaches in 2012. However, the shoreline retreat in 2021 reduced the average shoreline position to 17 ft below the pre-RBSP I level.

Del Mar

Del Mar received 183,000 cy of sediment during the RBSP I, and also benefited from the sand placements directly upcoast in neighboring Solana Beach and Cardiff as part of RBSP II and the SELRP. In addition the Del Mar beaches benefit from periodic bypassing at San Dieguito Lagoon (about 7,000 cy/yr). Although the initial shorezone volume gain following RBSP I was modest and additional material was not provided as part of RBSP II, the average sand volume in the sub-reach has exceeded the pre-RBSP I condition for most of the period (with years 2007 and 2009 being the exceptions). Both the shorezone volume and MSL shoreline have trended upward since 2013 even though Del Mar did not receive direct nourishment under RBSP II. This outcome suggests that, similar to La Jolla, Del Mar benefited from the gradual migration of nourishment material placed at upcoast sites (most recently the SELRP beach fills). At the time of the Fall 2021 survey, the average MSL shoreline position fell 12 ft below the pre-RBSP I value.

Solana Beach

Solana Beach received 146,000 cy of nourishment material during the RBSP I, and an additional 142,000 cy as part of the RBSP II. In addition, the sub-reach is located directly downcoast of the Cardiff receiver site. The beach restoration projects yielded long-lasting gains in both shorezone volume and beach width, which have remained above the pre-RBSP I values for the entire Post-RBSP I Period. In 2018, the placement of 146,000 cy of fill material in the framework of the SELRP produced additional gains. A gradual trend of shoreline and volume losses has prevailed since the SELRP material was placed on the beach. However, at the time of the Fall 2021 survey the average shoreline position exceeded the pre-RBSP I value by 96 ft and the average shorezone volume was among the highest on record.

Cardiff

Similar to Solana Beach, Cardiff benefited from sand placements during the RBSP I (101,000 cy in 2001), the RBSP II (89,000 cy in 2012) and the SELRP (300,000 cy in 2018). The sub-reach also benefits from regular bypassing at San Elijo Lagoon. As a result, the average shorezone volume and beach width in the sub-reach have trended notably upward during the Post-RBSP I Period. While the values for both parameters were greatly reduced during the 2016 El Niño season, the nourishment provided during the SELRP in 2018 reversed these losses. Although trend of beach width and sand volume loss has prevailed since 2018, both the average shoreline position and shorezone volume remained well above the corresponding pre-RBSP I values in 2021 (net gains of 76 ft and 59 cy/ft, respectively).

Encinitas/Leucadia

Encinitas/Leucadia received 354,000 cy of material during the RBSP I, and 198,000 cy as part of the RBSP II. An additional 87,000 cy of opportunistic sand have been placed in the sub-reach since 2000. The sub-reach also benefits from bypassing at San Elijo Lagoon (equivalent to about 20,000 cy/yr). Despite this influx of sediment, a trend of declining shorezone volume and beach width has persisted since completion of the RBSP I. The average beach width has remained below the pre-RBSP I value since 2007, and the shorezone volume since 2014. By the time of the Fall 2021 survey, the average shoreline position had retreated by 68 ft and the average shorezone volume had decreased by 56 cy/ft.

South Carlsbad

Both the average shorezone volume and average beach width in South Carlsbad have trended downward since the completion of the RBSP I, when 158,000 cy of material were

placed in the sub-reach. The addition of 141,000 cy of sand as part of the RBSP II in 2012 slowed this trend for about three years. This site also benefits from periodic sand bypassing at Agua Hedionda Lagoon. Both the average shorezone volume and shoreline position in South Carlsbad have remained below the pre-RBSP I since 2004. The net loss at the time of the Fall 2021 survey measured 48 ft (average shoreline position) and 48 cy/ft (average shorezone volume)

North Carlsbad

North Carlsbad received 225,000 cy of sand during the RBSP I. The beneficial effects of the program were sustained long-term, and the additional 219,000 cy of material placed in 2012 during the RBSP II built on the gains of the first project. As a result, beach width and shorezone volume in the sub-reach have remained well-above the pre-RBSP I condition for the entire Post-RBSP I Period. Periodic sand bypassing at Agua Hedionda Lagoon also contributed to these sustained gains. While a trend of declining shorezone volume and shoreline position has prevailed following RBSP II, both parameters were above the respective pre-RBSP I values at the time of the Fall 2021 survey (an average MSL shoreline advance of 47 ft and shorezone volume gain of 28 cy/ft). It is likely that material arriving from the RBSP I and II Oceanside beach fills also contributed to these gains.

Oceanside

The Oceanside sub-reach received 421,000 cy of sand during the RBSP I. While the beach width and shorezone volume gains persisted for several years, by 2008 both parameters were below the pre-RBSP I values. The placement of an additional 293,000 cy of sediment in 2012 as part of the RBSP II reversed the trend of beach width and shorezone volume loss, but the gains only increased the beach condition to the pre-RBSP I levels. Continued losses following RBSP II resulted in beach widths 44 ft below the pre-RBSP I value and a deficit of sand volume relative to the pre-RBSP I condition by 2021. The brief reversal of shoreline retreat in 2018 was attributable to the timing of the annual bypassing operations at the harbor, which occurred in fall rather than the usual winter or spring time frame.

7. LAGOON ENTRANCE CONDITION

Section 7 evaluates the condition of five lagoon entrances in the Oceanside Littoral Cell: Agua Hedionda, Batiquitos, San Elijo, San Dieguito, and Los Peñasquitos Lagoons (Figure 1). The assessment focuses on the 2021 Monitoring Year (November 2020 through October 2021) and the 20-year period following the RBSP I (November 2002 through October 2021). The second period was adopted based on the assumption that the RBSP I fills exerted no material impacts to the lagoon entrances prior to Fall 2001. Recent lagoon conditions also are compared to those that prevailed prior to RBSP I.

An overview is provided in Section 7.1, followed by a discussion of each entrance in Section 7.2. Although acquisition of aerial photos of the lagoons was discontinued in 2016, photos of each site obtained in October 2015 are provided in Plates 1 through 5 for general reference. Ground photographs obtained by SANDAG on a monthly basis at the unstabilzed entrances are provided in Appendix F.

7.1. Overview

Lagoon entrances in the Oceanside Cell are influenced by a combination of coastal processes, fluvial processes, and human activities. The entrance channels can close when littoral drift overwhelms the capacity of tidal currents and river discharge to remove the arriving sediment. Conversely, tidal exchange can be restored or enhanced during periods of high rainfall, when sediment is flushed from the channels by increased river discharge. The desire for sustained or enhanced tidal exchange also has led to human intervention, consisting primarily of inlet stabilization and mechanical excavation.

Using a probabilistic approach, Elwany, *et al.* (1998), estimated that San Dieguito, a typical southern California lagoon, would remain open to tidal exchange only 34% of the time under natural conditions. The percent varies with the climatic cycle, however, increasing to 66% during periods of above-average precipitation and decreasing to only 12% during periods of below-average precipitation.

Elwany asserts that the duration of the period that a lagoon remains open is highly dependent on the condition of the inner channels. When the inner channels have been flushed by strong river flows, the tidal prism often is sufficient to maintain an ocean outlet with limited human intervention. Conversely, during prolonged dry periods, the interior channels fill with sand. As the tidal prism diminishes, the ocean outlet becomes increasingly susceptible to closure. In the case of San Dieguito Lagoon, Elwany estimates that the interior channels must

be flushed free of sand by strong river flows every three to five years in order for the lagoon to remain open to tidal exchange with minimal maintenance.

As indicated in Section 2, below-average rainfall persisted during 14 of the 23 years that followed the 1997-98 El Niño event. The 2005 precipitation total (18.1 inches) represented the fourth highest annual total on record since 1915. Although no lagoon closures occurred in 2005, each of the unstabilized lagoons closed on numerous occasions during the following three years (2006 to 2008; Coastal Frontiers 2009). This outcome suggests that the interior channels of these lagoons were not sufficiently flushed free of sand by the heavy precipitation and strong river flows during 2005.

Figure 39 shows the average percentage of time that each of the five lagoons in the Oceanside Littoral Cell remained open to tidal exchange during the 2021 Monitoring Year, and prior to and subsequent to the RBSP I. The Pre-RBSP I Period of record for each lagoon varies from five to 47 years in accordance with the available data. Prior to the RBSP I, the two jetty-stabilized entrances, Agua Hedionda and Batiquitos, never closed. In contrast, the three unstabilized entrances closed periodically despite efforts to maintain tidal exchange. The percentage of time the entrances were open varied widely, with values of 43% at San Elijo, 76% at San Dieguito, and 93% at Los Peñasquitos.

Following the RBSP I, the two jetty-stabilized entrance channels remained open to the full range of tidal exchange. The entrance channel was open to tidal exchange more than the historical average at San Elijo (95% vs. 43%) and San Dieguito (90% vs. 76%), and slightly less than the historical average at Los Peñasquitos (87% vs. 93%). As shown in Figure 40, unstabilized lagoon entrances at San Elijo and Los Peñasquitos remained open to tidal exchange for the entirety of the 2021 Monitoring Year. One mechanical enlargement was performed at San Elijo in early June. At San Dieguito Lagoon, the entrance closed on three occasions (twice in March and once in April). The lagoon opened naturally after the first closure, but required mechanical intervention to restore tidal exchange following the next two closures.

7.2. Lagoon Entrance Performance

The condition of each lagoon entrance following RBSP I (2002 through 2021 Monitoring Years) is described below. To provide a basis for post-project comparisons, the pre-RBSP I performance also is summarized. Ground photographs of the three unstabilized channels appear in Appendix F.

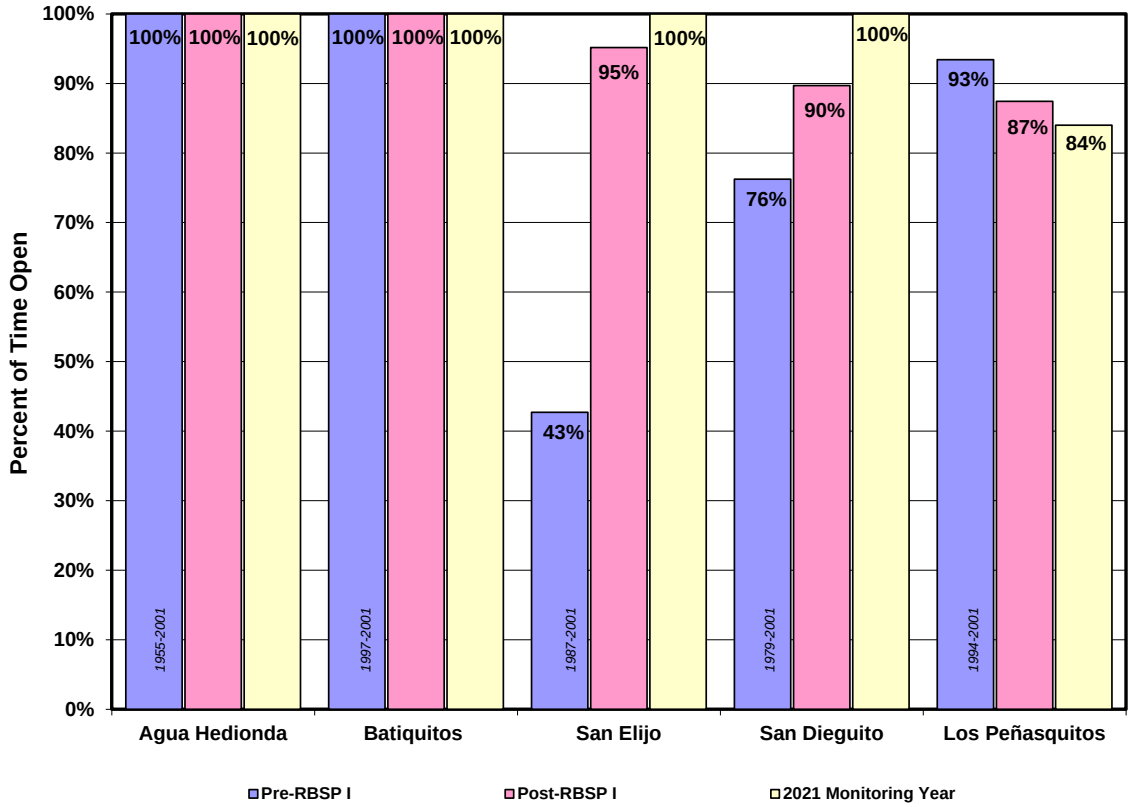

Figure 39. Percentage of Time Lagoon Entrances Open to Tidal Exchange

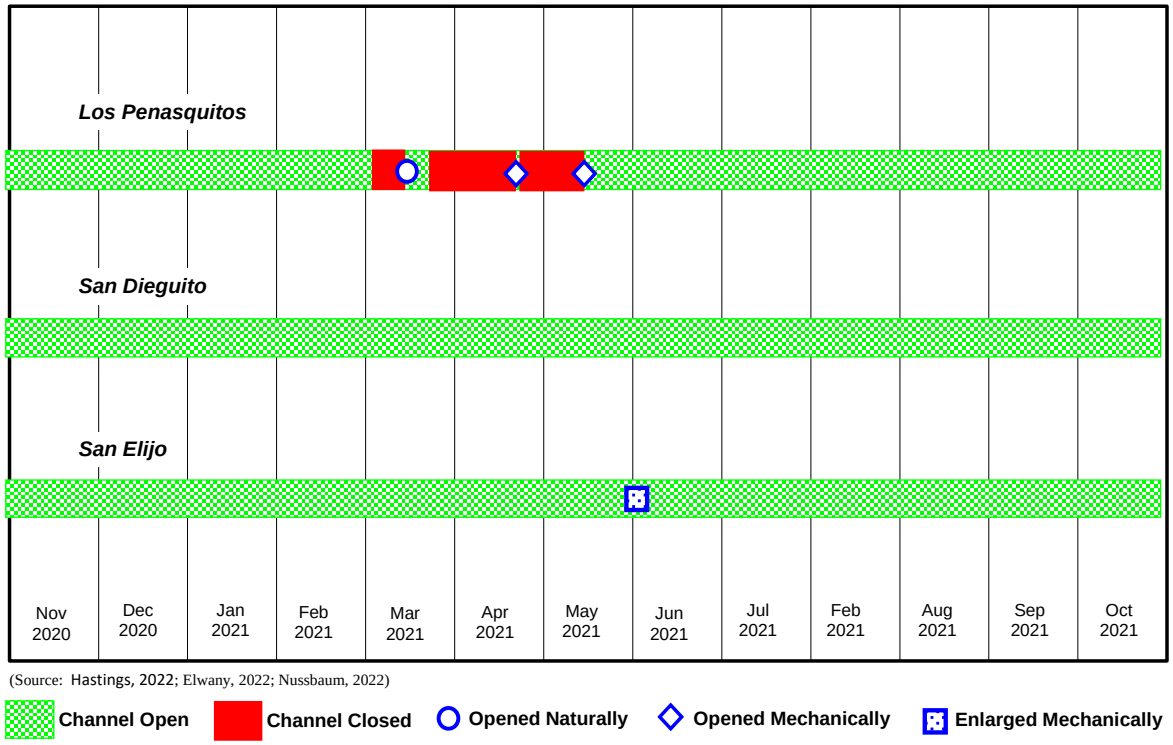

Figure 40. Condition of Unstabilized Lagoon Entrances During 2021 Monitoring Year

As discussed in Section 3.3, sand bypassing is conducted at all five of the lagoons. For the purpose of evaluating sedimentation in the entrance channels, the dredge rate (*i.e.*, the rate of sediment removal) provides a more accurate indicator than the bypassing rate. The dredge rate includes bypassing operations and, in the case of Batiquitos Lagoon, enhancing least tern nesting sites with dredge spoils. The dredge quantities attributable to sedimentation occurring prior to the RBSP I (1994 to 2001) and following the RBSP I (2002 to 2021) are provided in the sections below. Many of these values were presented previously in Section 3.3. Dredge quantities attributable to sedimentation during both periods were distributed proportionally according to time.

The maintenance records for San Elijo and Los Peñasquitos do not segregate the amount of material removed from the interior of the lagoon from that required to breach an entrance channel on the beach face. To provide the best indication of sedimentation within the interior lagoon channels, the values shown for these lagoons were derived by reducing the reported maintenance volumes by 15% for San Elijo and 10% for Los Peñasquitos based on guidance provided by the respective lagoon foundations (Section 3).

7.2.1. Agua Hedionda

The rubble mound jetties at the Agua Hedionda Lagoon entrance were constructed in 1954 to maintain a stable inlet for the Encina Power Plant seawater intake (Shaw, 1980). Extensive dredging was performed at the same time to create a cooling water basin. As a result of these modifications, as well as ongoing maintenance dredging, the lagoon entrance has remained open to tidal exchange since 1955. The lagoon entrance is shown in Plate 1.

Historically, maintenance dredging has been required at intervals of one to two years to remove a flood-tide shoal that forms in the cooling basin. Dredge quantities have ranged from 90,000 to 459,000 cy (Tucker, 2002). Over the 46-yr period preceding the RBSP I (1955-2001), an average of 140,000 cy/yr was removed from the lagoon and placed on the adjacent beaches (Note: this rate does not include material derived from basin modifications in 1998 and 1999). As discussed in Section 3.3, the dredging operation returns sediment to the littoral system that has been trapped in the interior basin, and therefore represents sand bypassing.

Dredging operations were conducted on four occasions during the seven years preceding the RBSP I. The dredge quantities ranged from 443,000 cy in 1996 to 197,000 cy in 1997 (Table 22). The average annual dredge rate was approximately 182,000 cy/yr.

Plate 1. Agua Hedionda Lagoon North Entrance, October 2015

Table 22. Lagoon Dredging at Agua Hedionda Lagoon Attributable to Sedimentation Occurring Before and After RBSP I

Period	Date	Activity	Dredge Quantity (cy)
Pre-RBSP I (1994 to 2001)	1996	Bypassing	443,000
	1997	Bypassing	197,000
	1999	Bypassing	203,000
	2001	Bypassing	429,000
	Average Annual Dredge Rate at Agua Hedionda Lagoon ≈ 182,000 cy/yr [(1)]		
Post-RBSP I (2002 to 2021)	2003	Bypassing	337,000
	2005	Bypassing	375,000
	2007	Bypassing	335,000
	2009	Bypassing	299,000
	2011	Bypassing	226,000
	2015	Bypassing	295,000
	2018	Bypassing	205,000
	2021	Bypassing	304,000
	Average Annual Dredge Rate at Agua Hedionda Lagoon ≈ 119,000 cy/yr [(2)]		

Notes: (1) Rate computed for the eight-year period (1994 to 2001).
(2) Rate computed for the 20-year period (2002 to 2021).

Maintenance dredging has been conducted eight times at Agua Hedionda following the RBSP I. The most recent operation was conducted in 2021, removing approximately 304,000 cy of sediment from the lagoon. The resulting average dredging rate following the RBSP I is 119,000 cy/yr (about 35% below the pre-RBSP I rate).

7.2.2. Batiquitos

Prior to 1994, the entrance to Batiquitos Lagoon was unstabilized and prone to frequent closure (SANDAG, 1999b). As part of the Batiquitos Lagoon Restoration Project conducted between 1994 and 1997, two rubble mound jetties were constructed at the entrance and 1.8 million cy of sediment were dredged from the wetlands. Plate 2 shows the condition of the Batiquitos Lagoon entrance channel in October 2015.

Plate 2. Batiquitos Lagoon Entrance, October 2015

Since completion of the initial wetland restoration effort, the lagoon has remained open to tidal exchange. Periodic dredging has been required, however, to maintain the tidal prism. As indicated in Table 23, an average of 16,000 cy/yr were removed from the lagoon and either placed on the adjacent beaches or used for habitat enhancement prior to the RBSP I. It is believed that this rate underestimates the long-term dredging requirement, because the major dredge activities associated with the lagoon restoration effort had just been completed.

Table 23. Lagoon Dredging at Batiquitos Lagoon Attributable to Sedimentation Occurring Before and After RBSP I

Period	Date	Activity	Dredge Quantity (cy)
Pre-RBSP I (1994 to 2001)	1999	Bypassing and Habitat Enhancement	11,000
	2000	Bypassing	4,000
	2001	Bypassing and Habitat Enhancement	49,000
	Average Annual Dredge Rate at Batiquitos Lagoon ≈ 16,000 cy/yr [(1)]		
Post-RBSP I (2002 to 2021)	2003	Habitat Enhancement	75,000
	2007	Bypassing	66,000
	2012	Bypassing	112,000
	2020	Bypassing	119,000
	Average Annual Dredge Rate at Batiquitos Lagoon ≈ 20,000 cy/yr [(2)]		

Notes: [(1)] Rate computed for the four-year period following lagoon restoration (1998 to 2001).
[(2)] Rate computed for the 19-year period (2002 to 2020).

Dredging was conducted on four occasions subsequent to the RBSP I (Table 23). In 2003, approximately 75,000 cy of sediment were dredged from the lagoon and used to enhance least tern nesting sites within the lagoon (Dillingham, 2004). Approximately 66,000 cy were removed from the lagoon in 2007 and placed on the beach. In 2012, approximately 112,000 cy were removed from the lagoon and placed on the adjacent beaches. Most recently, in 2020 about 119,000 cy were dredged from the lagoon and used to nourish the beaches to the south of the inlet (Timberlake, 2020). Taken over the 19-year period from 2002 to 2020, this amount equates to a dredging rate of approximately 20,000 cy/yr. Although this rate exceeded the pre-RBSP I average of 16,000 cy/yr, the latter figure is anomalously low as explained above.

7.2.3. San Elijo

Based on records maintained by the San Elijo Lagoon Conservancy (Gibson, 2003), San Elijo Lagoon was open to tidal exchange during only 43% of the 15-year period preceding the RBSP I (1987-2001). The average closure frequency during this period was 4.4 times per year, while the frequency of mechanical opening was 2.9 times per year. The difference between these two frequencies is attributable to natural opening of the entrance channel. During the Pre-RBSP I Period (1994 to 2001), approximately 15,000 cy/yr were dredged from the lagoon (Table 24). Plate 3 shows the San Elijo entrance channel in October 2015.

Table 24. Lagoon Dredging at San Elijo Attributable to Sedimentation Occurring Before and After RBSP I

Period	Date	Activity	Dredge Quantity (cy)
Pre-RBSP I (1994 to 2001)	1995	Bypassing	6,000
	1996	Bypassing	8,000
	1997	Bypassing	31,000
	1998	Bypassing	12,000
	1999	Bypassing	17,000
	2000	Bypassing	23,000
	2001	Bypassing	23,000
	Average Annual Dredge Rate at San Elijo Lagoon ≈ 15,000 cy/yr (1)		
Post-RBSP I (2002 to 2021)	2002	Bypassing	18,000
	2003	Bypassing	32,000
	2004	Bypassing	30,000
	2005	Bypassing	17,000
	2006	Bypassing	18,000
	2007	Bypassing	19,000
	2008	Bypassing	23,000
	2009	Bypassing	19,000
	2010	Bypassing	21,000
	2011	Bypassing	23,000
	2012	Bypassing	24,000
	2013	Bypassing	26,000
	2014	Bypassing	23,000
	2015	Bypassing	22,000
	2016	Bypassing	22,000
	2017	Bypassing	17,000
	2018	Bypassing [3]	11,000
	2019	Bypassing [3]	14,000
	2021	Bypassing [3]	14,000
	Average Annual Dredge Rate at San Elijo Lagoon ≈ 20,000 cy/yr (2)		

Notes: (1) Rate computed for the eight-year period (1998 to 2001).
(2) Rate computed for the 20-year period (2002 to 2021).
(3) Dredged material used to support Cardiff Beach Living Shoreline Project.

Plate 3. San Elijo Lagoon Entrance, October 2015

The lagoon entrance remained open to tidal exchange during the 2021 Monitoring Year. The channel was enlarged mechanically in June. Roughly half of the material removed from the channel was placed on the beach while the balance was used to add sand to the Cardiff Living Shoreline Project..

Following the RBSP I (2002 to 2021), the lagoon was open to tidal exchange 95% of the time. The most plausible explanation for the improved performance of the entrance relative to the Pre-RBSP I Period (open 43% of the time) is the increased dredging within the lagoon commencing in 2000 made possible by additional funding. The average closure frequency following the RBSP I was 0.9 times per year, while the average frequency of mechanical opening was 1.3 times per year. In this case, the higher frequency of mechanical openings is attributable to conducting planned maintenance operations (mechanical enlargements) even when the lagoon was open to tidal exchange. The increased level of maintenance dredging performed after 2000 yielded an average annual dredge rate of approximately 20,000 cy/yr following the RBSP I (about 5,000 cy/yr more than during the period preceding the RBSP I).

A major lagoon restoration program (the SELRP), commenced in late 2017 and was completed in July 2020. The general objective of the project was to restore the ecological function of the lagoon and increase tidal circulation. Material dredged from the lagoon channels was used to nourish nearby beaches at Cardiff and Solana Beach (446,000 cy,

Section 3). While annual maintenance is anticipated, the frequency of closures, maintenance intervals, and the dredge volumes may change in response to the modified lagoon configuration.

7.2.4. San Dieguito

Based on data compiled by Elwany, *et al.* (1998, 2003), San Dieguito Lagoon was open to tidal exchange 76% of the time between 1979 and 2001. On average, the channel closed 0.6 times per year, and was opened mechanically 0.6 times per year. The relatively low closure frequency can be attributed in part to above-average rainfall during the period of record. During the seven year period preceding the RBSP I (1994 to 2001), approximately 5,000 cy/yr were dredged from the lagoon (Table 25). The lagoon entrance is shown in Plate 4.

Table 25. Lagoon Dredging at San Dieguito Attributable to Sedimentation Occurring Before and After RBSP I

Period	Date	Activity	Dredge Quantity (cy)
Pre-RBSP I (1994 to 2001)	2000	Bypassing	5,000
	2001	Bypassing	5,000
	Average Annual Dredge Rate at San Dieguito Lagoon ≈ 5,000 cy/yr [(1)]		
Post-RBSP I (2002 to 2021)	2002	Bypassing	5,000
	2003	Bypassing	16,000
	2006	Bypassing	16,000
	2008	Bypassing	16,000
	2011	Bypassing	40,000
	2016	Bypassing	14,000
	2018	Bypassing	16,000
	2020	Bypassing	15,000
	Average Annual Dredge Rate at San Dieguito Lagoon ≈ 7,000 cy/yr [(2)]		

Notes: (1) Rate computed for the two-year period for which data are available (2000 to 2001).
(2) Rate computed for the 19-year period (2002 to 2020).

Plate 4. San Dieguito Lagoon Entrance, October 2015

As indicated in Figure 39, the lagoon inlet remained open during the 2021 Monitoring Year. The lagoon was open to tidal exchange 90% of the time following the RBSP I (2002 to 2021). The entrance closed on 15 occasions during this period, with nine of the closures occurring in 2006. The average closure frequency was 0.8 times per year. Mechanical intervention was required to re-establish tidal exchange after only seven of these closures, with the inlet opening naturally after the other closures. As a result, the frequency of mechanical openings was 0.5 times per year. The average annual dredge rate following the RBSP I was approximately 7,000 cy/yr (Table 25). However, this rate is not representative of the true long-term dredging requirement because a lagoon restoration project was initiated during the period (discussed below).

The San Dieguito Lagoon Restoration Project commenced in 2011, with the objective of enhancing and maintaining the continuous tidal exchange within the lagoon (Coastal Environments, 2011). The initial phase included excavating approximately 74,000 cy of material from the interior lagoon channels east of the railroad bridge. This material was placed at nesting sites within the lagoon. Elwany estimates that these channels have not been dredged since the 1980's. This material is not accounted for in the post-RBSP I dredging rates (Table 25) because the excavation represents a change in the lagoon configuration that is outside of the bounds of the maintenance operations undertaken during recent decades.

The second phase of the restoration project consisted of excavating approximately 40,000 cy of sand from the lagoon channels adjacent to Highway 101, and placing the material on the beaches both north and south of the lagoon entrance. During this period, the lagoon was purposely closed to tidal exchange for 21 days before the entrance was opened mechanically on September 29th. Approximately 14,000 cy of material were removed from the lagoon channels during maintenance dredging activities in November 2015, and an additional 16,000 cy in November 2017. The most recent dredging operation removed 15,000 cy in November 2019.

7.2.5. Los Peñasquitos

The Los Peñasquitos entrance channel is shown in Plate 5. Prior to the RBSP I, the unstabilized entrance to Los Peñasquitos Lagoon typically closed several times per year. Efforts to re-establish the entrance channel with earth-moving equipment date back to the 1960's. Based on data compiled by the Los Peñasquitos Lagoon Foundation (West, 2003), the lagoon was open to tidal access about 50% of the time between 1965 and 1984. More recently, the Los Peñasquitos Lagoon Foundation has funded a sustained effort to maintain tidal flow by mechanically opening or widening the channel several times each year (KEA Environmental, 2001). As a result, the lagoon was open to tidal exchange over 90% of the time between 1994 and 2001 (Williams, 1996, 1997; Williams *et al.*, 1995, 1998, 1999; Ward *et al.*, 2000, 2001, 2003; West, 2003, 2004). During this period, the entrance closed an

Plate 5. Los Peñasquitos Lagoon Entrance, October 2015

average of 2.3 times per year, and was mechanically opened or widened 1.6 times per year. During the seven year period preceding the RBSP I (1994 to 2001), the dredge rate at Los Peñasquitos Lagoon was approximately 11,000 cy/yr (Table 26).

Table 26. Lagoon Dredging at Los Peñasquitos Attributable to Sedimentation Occurring Before and After RBSP I

Period	Date	Activity	Dredge Quantity (cy)
Pre-RBSP I (1994 to 2001)	1996	Bypassing	5,000
	1997	Bypassing	17,000
	1998	Bypassing	8,000
	1999	Bypassing	8,000
	2000	Bypassing	20,000
	2001	Bypassing	10,000
	Average Annual Dredge Rate at Los Peñasquitos Lagoon ≈ 11,000 cy/yr [(1)]		
Post-RBSP I (2002 to 2021)	2002	South of Entrance	10,000
	2003	South of Entrance	33,000
	2004	South of Entrance	5,000
	2005	South of Entrance	5,000
	2006	South of Entrance	14,000
	2007	South of Entrance	22,000
	2008	South of Entrance	29,000
	2009	South of Entrance	23,000
	2010	South of Entrance	22,000
	2011	South of Entrance	23,000
	2012	South of Entrance	13,000
	2013	South of Entrance	33,000
	2014	South of Entrance	48,000
	2015	South of Entrance	23,000
	2016	South of Entrance	60,000
	2017	South of Entrance	29,000
	2018	South of Entrance	31,000
	2019	South of Entrance	32,000
	2020	South of Entrance	31,000
	2021	South of Entrance	30,000
	Average Annual Dredge Rate at Los Peñasquitos Lagoon ≈ 26,000 cy/yr [(2)]		

Notes: [(1)] Rate computed for the six-year period for which data are available (1996 to 2001).
[(2)] Rate computed for the 20-year period (2002 to 2021).

The Los Peñasquitos Lagoon entrance closed to tidal exchange on three occasions during the 2021 Monitoring Year. The first closure occurred in early-March, with the channel opening naturally about nine days later. The channel closed again in late-March and remained closed for about one month until the channel was mechanically breached on April 19. The channel closed one day later, requiring mechanical intervention to restore tidal exchange in mid-May. Approximately 30,000 cy of sediment were removed during the dredging operations.

After the RBSP I (2002 to 2021), the lagoon was open to tidal exchange 87% of the time. The average closure frequency was 2.0 times per year, which was slightly greater than the average frequency of mechanical opening (1.7 times per year). The difference can be attributed to natural openings following some closures. Maintenance dredging was performed each year, resulting in an average annual dredge rate of approximately 26,000 cy/yr.

8. CONCLUSIONS

Conclusions pertaining to the condition of San Diego County's shorezone are summarized below:

1. ***Precipitation and Streamflow:*** Below-average precipitation (6.1 inches) prevailed during the 2021 Monitoring Year. The streamflow in both the San Luis Rey and San Diego Rivers also fell below the historical average values. Above-average precipitation has occurred during four of the last seven years (2015, 2017, 2019, and 2020) and may signal a reversal of the general trend of dry conditions that has persisted since 1997-98 El Niño.

2. ***Wave Conditions:*** The storm frequency and persistence during the 2021 Monitoring Year were among the lowest on record . Five storms with H_s exceeding 7 ft occurred, but four achieved the 10-ft threshold. The Energy Index in 2021 (124) was above average, and was the fourth highest on record and the highest value for a non-El Niño year - a surprising outcome given the unremarkable number of storms and the duration of those storms.

3. ***Beach Nourishment:*** One opportunistic nourishment project was conducted during the 2021 Monitoring Year, consisting of approximately 21,000 cy of material derived from an inland construction site and placed on the beach at Fletcher Cove. Since 2001, about 5.1 million cy of sand have been placed on San Diego County beaches. The RBSP I and II were the largest projects, providing 3.6 million cy of sand. Nearly all of the other nourishment projects conducted in the county depended on "sand of opportunity". The largest of these included sand derived from Mission Bay in 2010 and from the San Elijo Lagoon Restoration Project in 2018 (450,000 cy and 446,000cy, respectively). Despite the material provided in recent years, a nourishment deficit of 228,000 cy/yr persisted relative to the historical average in the Oceanside Cell. In the Silver Strand Cell, a deficit of 25,000 cy/yr prevailed. Only in the Mission Beach Cell has incremental nourishment been received relative to the historical condition (a surplus of 27,000 cy/yr).

4. ***Sand Bypassing:*** The bypassing rate at Oceanside Harbor during the 21-year Post-RBSP I Period (266,000 cy/yr) was slightly higher than the historical average value (252,000 cy/yr). The recent and historical bypassing rates at San Dieguito were nearly identical (7,000 vs. 8,000 cy/yr, respectively). At Agua Hedionda, the bypassing rate for the Post-RBSP I Period (134,000 cy/yr) was below the historical average (143,000 cy/yr). The post-RBSP I bypassing rates at Batiquitos, San Elijo, and Los Peñasquitos exceeded the historical rates (16,000 vs. 3,000 cy/yr, 20,000 vs. 14,000 cy/yr, and 25,000 vs.

13,000 cy/r, respectively). The increased bypassing quantities at these lagoons constituted a direct benefit to the receiving beaches, which were located south of the lagoon entrances.

5. ***Beach Changes During 2021 Monitoring Year:*** Shoreline retreat predominated in the Silver Strand and Oceanside Cells during the 2021 Monitoring Year. The average loss was 14 ft in the Silver Strand Cell and 30 ft in the Oceanside Cell. The shoreline position was relative stable in the Mission Bach Cell, with an average change of just 2 ft. Shorezone volume changes were modest in all three cells, ranging from an average loss of 8 cy/ft in the Oceanside Cell to a gain of 1 cy/ft in the Silver Strand Cell.

6. ***Beach Changes Following RBSP I:*** When the entire 21-year Post-RBSP I Period (2000 to 2021) is considered, the shoreline was more eroded than the pre-RBSP I condition in the Silver Stand and Oceanside Cell (with losses averaging 20 ft and 15 ft, respectively). In contrast, modest shoreline advance (averaging 10 ft) prevailed in the Mission Beach Cell. Shorezone volume losses prevailed in all three cells relative to the pre-RBSP I condition, ranging from 2 cy/ft in the Mission Beach Cell to 42 cy/ft in the Silver Strand Cell. .

7. ***Lagoon Entrances:*** Following the RBSP I, the two jetty-stabilized entrance channels remained open to the full range of tidal exchange. The entrance channel was open to tidal exchange more than the historical average at San Elijo (95% vs. 43%) and San Dieguito (90% vs. 76%), and slightly less than the historical average at Los Peñasquitos (87% vs. 93%). During the 2021 Monitoring Year, the unstabilized lagoon entrances at San Elijo and Los Peñasquitos remained open to tidal exchange for the entire year. Dredging was conducted in June to enlarge the entrance channel at San Elijo. At San Dieguito Lagoon, the entrance closed on three occasions during the 2021 Monitoring Year. The lagoon opened naturally after the first closure, but required mechanical intervention to restore tidal exchange following the next two closures.

9. REFERENCES

Ainsworth, J., 2016 "Executive Director's Report", memorandum to Coastal Commission and Interested Parties dated April 11, 2016, California Coastal Commission, San Francisco, CA, 14 pp.

Barnard, P.L, *et al.*, 2017, "Extreme oceanographic forcing and coastal response due to the 2015 - 2016 El Niño", Nature Communications, 8pp.

Coastal Environments, 2011, "San Dieguito Lagoon Restoration Project, W17 (Areas 1 & 2) Channel Dredging, September 2011", La Jolla, CA, 37 pp. + app.

Coastal Frontiers Corporation, 1997, "SANDAG 1996 Regional Beach Monitoring Program – Compilation of Historical Beach Profile Data", Chatsworth, CA, 10 pp. + app.

Coastal Frontiers Corporation, 1998, SANDAG 1997 Regional Beach Monitoring Program – Compilation of Historical and Recent Beach Profile Data", Chatsworth, CA, 9 pp. + app.

Coastal Frontiers Corporation, 1999, "SANDAG 1998 Regional Beach Monitoring Program – Compilation of Historical and Recent Beach Profile Data", Chatsworth, CA, 12 pp. + app.

Coastal Frontiers Corporation, 2000, "SANDAG 1999 Regional Beach Monitoring Program – Annual Report", Chatsworth, CA, 44 pp. + app.

Coastal Frontiers Corporation, 2001, "SANDAG 2000 Regional Beach Monitoring Program – Annual Report", Chatsworth, CA, 39 pp. + app.

Coastal Frontiers Corporation, 2002, "SANDAG 2001 Regional Beach Monitoring Program – Annual Report", Chatsworth, CA, 85 pp. + app.

Coastal Frontiers Corporation, 2003, "SANDAG 2002 Regional Beach Monitoring Program – Annual Report", Chatsworth, CA, 105 pp. + app.

Coastal Frontiers Corporation, 2004, "SANDAG 2003 Regional Beach Monitoring Program – Annual Report", Chatsworth, CA, 122 pp. + app.

Coastal Frontiers Corporation, 2005, "SANDAG 2004 Regional Beach Monitoring Program – Annual Report", Chatsworth, CA, 131 pp. + app.

Coastal Frontiers Corporation, 2006, "SANDAG 2005 Regional Beach Monitoring Program – Annual Report", Chatsworth, CA, 115 pp. + app.

Coastal Frontiers Corporation, 2007, "SANDAG 2006 Regional Beach Monitoring Program – Annual Report", Chatsworth, CA, 115 pp. + app.

Coastal Frontiers Corporation, 2008, "SANDAG 2007 Regional Beach Monitoring Program – Annual Report", Chatsworth, CA, 102 pp. + app.

Coastal Frontiers Corporation, 2009, "SANDAG 2008 Regional Beach Monitoring Program – Annual Report", Chatsworth, CA, 105 pp. + app.

Coastal Frontiers Corporation, 2010, "SANDAG 2009 Regional Beach Monitoring Program – Annual Report", Chatsworth, CA, 111 pp. + app.

Coastal Frontiers Corporation, 2011, "SANDAG 2010 Regional Beach Monitoring Program – Annual Report", Chatsworth, CA, 119 pp. + app.

Coastal Frontiers Corporation, 2012, "SANDAG 2011 Regional Beach Monitoring Program – Annual Report", Chatsworth, CA, 122 pp. + app.

Coastal Frontiers Corporation, 2013, "SANDAG 2012 Regional Beach Monitoring Program – Annual Report", Moorpark, CA, 106 pp. + app.

Coastal Frontiers Corporation, 2014, "SANDAG 2013 Regional Beach Monitoring Program – Annual Report", Moorpark, CA, 119 pp. + app.

Coastal Frontiers Corporation, 2015, "SANDAG 2014 Regional Beach Monitoring Program – Annual Report", Moorpark, CA, 138 pp. + app.

Coastal Frontiers Corporation, 2016, "SANDAG 2015 Regional Beach Monitoring Program – Annual Report", Moorpark, CA, 138 pp. + app.

Coastal Frontiers Corporation, 2017, "SANDAG 2016 Regional Beach Monitoring Program – Annual Report", Moorpark, CA, 143 pp. + app.

Coastal Frontiers Corporation, 2018a, "SANDAG 2017 Regional Beach Monitoring Program – Annual Report", Moorpark, CA, 96 pp. + app.

Coastal Frontiers Corporation, 2018b, "Encina Power Station Lagoon 2018 Dredge Cycle Pre- and Post-Condition Beach Profile and Outer Lagoon Surveys", Moorpark, CA, 8 pp. + app.

Coastal Frontiers Corporation, 2018c, "San Elijo Lagoon Restoration Project, Pre- and Post-Construction Monitoring at Beach Nourishment Site", Moorpark, CA, 10 pp. + app.

Coastal Frontiers Corporation, 2019, "SANDAG 2018 Regional Beach Monitoring Program – Annual Report", Moorpark, CA, 107 pp. + app.

Coastal Frontiers Corporation, 2020, "SANDAG 2019 Regional Beach Monitoring Program – Annual Report", Moorpark, CA, 91 pp. + app.

Coastal Frontiers Corporation, 2021a, "SANDAG 2020 Regional Beach Monitoring Program – Annual Report", Moorpark, CA, 94 pp. + app.

Coastal Frontiers Corporation, 2021b, "Agua Hedionda Outer Lagoon 2020-2021 Dredge Cycle Beach Profile and Outer Lagoon Surveys", Moorpark, CA, 9 pp. + app.

Dean, Robert G., George A. Armstrong, and Nicholas Sitar, 1984, "California Coastal Erosion and Storm Damage During the Winter of 1982-83: A Reconnaissance Report", Washington: National Academy Press.

Dillingham, T., 2002, personal communication, California Department of Fish and Game, San Diego, CA.

Dillingham, T., 2004, personal communication, California Department of Fish and Game, San Diego, CA.

Dillingham, T., 2008, personal communication, California Department of Fish and Game, San Diego, CA.

Elwany, M.H.S., 2011, personal communication, Coastal Environments, La Jolla, CA.

Elwany, M.H.S., 2012, personal communication, Coastal Environments, La Jolla, CA.

Elwany, M.H.S., 2013, personal communication, Coastal Environments, La Jolla, CA.

Elwany, M.H.S., 2018, personal communication, Coastal Environments, La Jolla, CA.

Elwany, M.H.S., 2019, personal communication, Coastal Environments, La Jolla, CA.

Elwany, M.H.S., 2020, personal communication, Coastal Environments, La Jolla, CA.

Elwany, M.H.S., 2021, personal communication, Coastal Environments, La Jolla, CA.

Elwany, M.H.S., 2022, personal communication, Coastal Environments, La Jolla, CA.

Elwany, M.H.S., R. E. Flick, S. Aijaz, 1998, "Opening and Closure of a Marginal Southern California Lagoon Inlet", *Estuaries*, Vol. 21, No. 2, pp. 246-254.

Frenken, J., 2002, personal communication, City of Encinitas, Encinitas, CA.

Frenken, J., 2007, personal communication, City of Encinitas, Encinitas, CA.

GHD, 2019, "Encinitas Beach Resort Opportunistic Nourishment Project Post Discharge Report", San Diego, CA, 12 pp. + Attachments.

Gibson, D., 2003, personal communication, San Elijo Lagoon Conservancy, Encinitas, CA.

Gibson, D., 2005, personal communication, San Elijo Lagoon Conservancy, Encinitas, CA.

Gibson, D., 2006, personal communication, San Elijo Lagoon Conservancy, Encinitas, CA.

Gibson, D., 2007, personal communication, San Elijo Lagoon Conservancy, Encinitas, CA.

Gibson, D., 2012, personal communication, San Elijo Lagoon Conservancy, Encinitas, CA.

Gibson, D., 2013, personal communication, San Elijo Lagoon Conservancy, Encinitas, CA.

Gibson, D., 2014, personal communication, San Elijo Lagoon Conservancy, Encinitas, CA.

Gibson, D., 2015, personal communication, San Elijo Lagoon Conservancy, Encinitas, CA.

Gibson, D., 2016, personal communication, San Elijo Lagoon Conservancy, Encinitas, CA.

Gibson, D., 2017, personal communication, San Elijo Lagoon Conservancy, Encinitas, CA.

Gibson, D., 2018, personal communication, San Elijo Lagoon Conservancy, Encinitas, CA.

Gibson, D., 2019, personal communication, San Elijo Lagoon Conservancy, Encinitas, CA.

Goda, Y., 2000, "Random Seas and Design of Maritime Structures", Advanced Series on Ocean Engineering, Vol. 15, World Scientific Publishing Co., River Edge, NJ.

Hapke, C, A. Gibbs, B. Richmond, M. Hampton, B. Jaffe, J. Dingler, A. Sallenger, B. Benumof, K. Brown, G. Griggs, L. Moore, D. Scholar, C. Storlazzi, and W.B. Krabill, 1998, "Collaborative Program to Investigate the Impacts of the 1997-98 El Nino Winter along the California Coast", *Shore & Beach*, Vol. 66, No. 3, pp. 24-32.

Hastings, M., 2011, personal communication, Los Peñasquitos Lagoon Foundation, San Diego, CA.

Hastings, M., 2013, personal communication, Los Peñasquitos Lagoon Foundation, San Diego, CA.

Hastings, M., 2014, personal communication, Los Peñasquitos Lagoon Foundation, San Diego, CA.

Hastings, M., 2015, personal communication, Los Peñasquitos Lagoon Foundation, San Diego, CA.

Hastings, M., 2019, personal communication, Los Peñasquitos Lagoon Foundation, San Diego, CA.

Hastings, M., 2020, personal communication, Los Peñasquitos Lagoon Foundation, San Diego, CA.

Hastings, M., 2021, personal communication, Los Peñasquitos Lagoon Foundation, San Diego, CA.

Hastings, M. and M.H.S Elwany, 2012. "Managing the Inlet at Los Peñasquitos Lagoon", *Shore and Beach*, Vol. 80, No. 1. pp. 9-18.

Hayward, C., 2021, personal communication, U.S. Army Corps of Engineers, Los Angeles District, Los Angeles, CA.

Hayward, C., 2022, personal communication, U.S. Army Corps of Engineers, Los Angeles District, Los Angeles, CA.

Henika, S., 2008, personal communication, Encina Power Station, Carlsbad, CA.

Henika, S., 2010, personal communication, Encina Power Station, Carlsbad, CA.

Henika, S., 2012, personal communication, Encina Power Station, Carlsbad, CA.

Henika, S., 2015, personal communication, Encina Power Station, Carlsbad, CA.

Hughes, G., 2003, "Order 96-32: Second Quarter 2003 and Final Report for Monitoring Report Agua Hedionda Lagoon Dredging," letter to Mr. John Roberts, California Regional Water Quality Control Board, from NRG Cabrillo Power Operations Inc., Carlsbad, CA.

Inman, D.L. and S.A. Jenkins, 1999, "Climate Change and the Episodicity of Sediment Flux of Small California Rivers", *Journal of Geology*, Vol. 107, pp. 251-270.

Inman, D.L. and P. Masters, 1991, "Budget of Sediment and Prediction of the Future State of the Coast", in USACE, 1991, "State of the Coast Report, San Diego Region", U.S. Army Corps of Engineers, Los Angeles District, Coast of California Storm and Tidal Waves Study, Volume I – Main Report, Los Angeles, CA.

Jellison, W., 2011, personal communication, R.E. Straite Engineering, San Diego, CA.

KEA Environmental, Inc., 2001, "Operations Procedures, Mitigation Monitoring and Contingency Measures Plan for the San Diego Regional Beach Sand Project", San Diego, CA, 12 pp. + app.

Keeley, B., 2003, personal communication, City of Encinitas, Encinitas, CA.

Leidersdorf, C.B., R.C. Hollar and S. Sachs, 1999, "Technology in Support of Policy: The SANDAG Regional Beach Monitoring Program", *Proc. Sand Rights '99*, ASCE, New York, pp. 261-272.

Leslie, B., 2010, personal communication, Moffatt and Nichol, San Diego, CA.

Los Peñasquitos Lagoon Foundation, 2016, "Emergency Lagoon Mouth Restoration at Los Peñasquitos Lagoon – 2015 Summary Report", Cardiff by the Sea, CA, 26 pp.

Los Peñasquitos Lagoon Foundation, 2017a, "Emergency Lagoon Mouth Restoration at Los Peñasquitos Lagoon – 2016 Summary Report (Updated)", Cardiff by the Sea, CA, 32 pp.

Los Peñasquitos Lagoon Foundation, 2017b, "Emergency Lagoon Mouth Restoration at Los Peñasquitos Lagoon – 2017 Summary Report", Cardiff by the Sea, CA, 39 pp.

Los Peñasquitos Lagoon Foundation, 2021, "Los Peñasquitos Lagoon Mouth Maintenance and Beach Nourishment Project – 2017 Summary Report", Cardiff by the Sea, CA, 76 pp.

Merkel, K., 2012, personal communication, Merkel and Associates, San Diego, CA.

NOAA, 2021, Earth Systems Research Laboratory, https://www.ggweather.com/enso/oni.png

Noble, R., 2002, "Beach Nourishment Construction at Twelve San Diego County, California Receiver Beach Sites," World Dredging, Mining, and Construction, February 2002, pp. 7-20.

Noble Consultants, Inc., 2001, "Final Construction Management Documents, San Diego Regional Beach Sand Project", Irvine, CA.

Nussbaum, B., 2020a, personal communication, San Elijo Lagoon Conservancy, Encinitas, CA.

Nussbaum, B., 2020b, personal communication, San Elijo Lagoon Conservancy, Encinitas, CA.

Nussbaum, B., 2022, personal communication, San Elijo Lagoon Conservancy, Encinitas, CA.

Reemts, M., 2009, personal communication, Anchor QEA, Laguna Nigel, CA.

Ryan, J., 2003, personal communication, U.S. Army Corps of Engineers, Los Angeles District, Los Angeles, CA.

Ryan, J., 2005, personal communication, U.S. Army Corps of Engineers, Los Angeles District, Los Angeles, CA.

Ryan, J., 2006, personal communication, U.S. Army Corps of Engineers, Los Angeles District, Los Angeles, CA.

Ryan, J., 2007, personal communication, U.S. Army Corps of Engineers, Los Angeles District, Los Angeles, CA.

Ryan, J., 2008, personal communication, U.S. Army Corps of Engineers, Los Angeles District, Los Angeles, CA.

Ryan, J., 2009, personal communication, U.S. Army Corps of Engineers, Los Angeles District, Los Angeles, CA.

Ryan, J., 2010, personal communication, U.S. Army Corps of Engineers, Los Angeles District, Los Angeles, CA.

Ryan, J., 2011, personal communication, U.S. Army Corps of Engineers, Los Angeles District, Los Angeles, CA.

Ryan, J., 2012, personal communication, U.S. Army Corps of Engineers, Los Angeles District, Los Angeles, CA.

Ryan, J., 2013, personal communication, U.S. Army Corps of Engineers, Los Angeles District, Los Angeles, CA.

Ryan, J., 2014, personal communication, U.S. Army Corps of Engineers, Los Angeles District, Los Angeles, CA.

Ryan, J., 2015, personal communication, U.S. Army Corps of Engineers, Los Angeles District, Los Angeles, CA.

Ryan, J., 2016, personal communication, U.S. Army Corps of Engineers, Los Angeles District, Los Angeles, CA.

Ryan, J., 2017, personal communication, U.S. Army Corps of Engineers, Los Angeles District, Los Angeles, CA.

Ryan, J., 2019, personal communication, U.S. Army Corps of Engineers, Los Angeles District, Los Angeles, CA.

Ryan, J., 2020, personal communication, U.S. Army Corps of Engineers, Los Angeles District, Los Angeles, CA.

Sachs, S., 2002, personal communication, San Diego Association of Governments (SANDAG), San Diego, CA.

Sammak, M., 2021, personal communication, City of Solana Beach, CA

SANDAG Staff, 1996, "Opportunistic Sand Projects – Year End Report", Memorandum to Shoreline Erosion Committee dated November 26, 1996, Sand Diego Association of Governments (SANDAG), San Diego, CA.

SANDAG Staff, 1999a, "Update of Opportunistic Sand Projects", Memorandum to Shoreline Erosion Committee dated August 30, 1999, Sand Diego Association of Governments (SANDAG), San Diego, CA.

SANDAG Staff, 1999b, Memorandum to Shoreline Erosion Committee dated September 27, 1997, Sand Diego Association of Governments (SANDAG), San Diego, CA.

Scripps Institution of Oceanography, 2021 "The Coastal Data Information Program", http://cdip.ucsd.edu.

Seymour, R.J., 1998. "Effects of El Niños on the West Coast Wave Climate", *Shore and Beach*, Vol. 66, No. 3. pp. 3-6.

Shaw, Martha J., 1980, "Artificial Sediment Transport and Structures in Coastal Southern California", University of California, San Diego, Scripps Institute of Oceanography, SIO Reference No. 80-41, La Jolla, CA, 109 pp.

Shiffer, J., 2006, personal communication, San Diego Association of Governments (SANDAG), San Diego, CA.

Timberlake, J., 2020, personal communication, City of Encinitas, Encinitas, CA.

Trujillo, A., 2008, personal communication, San Elijo Lagoon Conservancy, Encinitas, CA.

Trujillo, A., 2009, personal communication, San Elijo Lagoon Conservancy, Encinitas, CA.

Trujillo, A., 2010, personal communication, San Elijo Lagoon Conservancy, Encinitas, CA.

Trujillo, A., 2011, personal communication, San Elijo Lagoon Conservancy, Encinitas, CA.

Tucker, S., 2002, personal communication, San Diego Association of Governments (SANDAG), San Diego, CA.

United States Geological Survey (USGS), 2021, http://waterdata.usgs.gov.

Ward, K.M., M. Cordrey, and J. West, 2000, "The Physical, Chemical, and Biological Monitoring of Los Peñasquitos Lagoon, Annual Report, 20 September 1998-20 September 1999", Pacific Estuarine Research Laboratory (PERL), San Diego State University, San Diego, CA.

Ward, K.M., J. West, and M. Cordrey, 2001, "The Physical, Chemical, and Biological Monitoring of Los Peñasquitos Lagoon, Annual Report, 21 September 2000-20 September 2001", Pacific Estuarine Research Laboratory (PERL), San Diego State University, San Diego, CA.

Ward, K.M., J. West, and M. Cordrey, 2003, "The Physical, Chemical, and Biological Monitoring of Los Peñasquitos Lagoon, Annual Report: September 17, 2002 - September 16, 2003", Pacific Estuarine Research Laboratory (PERL), San Diego State University, San Diego, CA.

Webb, C., 2004, personal communication, Moffatt and Nichol, Long Beach, CA.

Webb, C., 2013, personal communication, Moffatt and Nichol, Long Beach, CA.

Weldon, K., 2009, personal communication, City of Encinitas, Encinitas, CA.

Weldon, K., C. Webb, and B. Leslie, 2011, "Implementation of San Diego Regional Sediment Management Objectives in the City of Encinitas, California", *Shore and Beach*, Vol. 79, No. 2. pp. 2-8.

West, J., 2003, personal communication, Pacific Estuarine Research Laboratory (PERL), San Diego State University, San Diego, CA.

West, J., 2004, personal communication, PERL, San Diego State University, San Diego, CA.

Western Regional Climate Center, 2021, http://wrcc.dri.edu.

Williams, G.D., 1996, "The Physical, Chemical, and Biological Monitoring of Los Peñasquitos Lagoon, Annual Report, 20 September 1995-20 September 1996", Pacific Estuarine Research Laboratory (PERL), San Diego State University, San Diego, CA.

Williams, G.D., 1997, "The Physical, Chemical, and Biological Monitoring of Los Peñasquitos Lagoon, Annual Report, 20 September 1996-20 September 1997", Pacific Estuarine Research Laboratory (PERL), San Diego State University, San Diego, CA.

Williams, G.D., and D. Gibson, 1995, "The Physical, Chemical, and Biological Monitoring of Los Peñasquitos Lagoon, Annual Report, 20 September 1994-20 September 1995", Pacific Estuarine Research Laboratory (PERL), San Diego State University, San Diego, CA.

Williams, G.D., G. Noe, and J. Desmond, 1998, "The Physical, Chemical, and Biological Monitoring of Los Peñasquitos Lagoon, Annual Report, 20 September 1997-20 September 1998", Pacific Estuarine Research Laboratory (PERL), San Diego State University, San Diego, CA.

Williams, G.D., J. West, M. Cordrey, and K. Ward, 1999, "The Physical, Chemical, and Biological Monitoring of Los Peñasquitos Lagoon, Annual Report, 21 September 1998-20 September 1999", Pacific Estuarine Research Laboratory (PERL), San Diego State University, San Diego, CA.